WAAS CH 50139 W34A	APP CRS 337°	Rwy Ldg 5001 TDZE 769 Apt Elev 774

RNAV (GPS) RWY 34
CASTROVILLE MUNI (CVB)

For uncompensated Baro-VNAV systems, LNAV/VNAV NA below -15°C (5°F) or above 54°C (130°F). DME/DME RNP-0.3 NA. When local altimeter setting not received, use Lackland AFB (Kelly Fld Annex) altimeter setting: increase all DA/MDA 60 feet and all visibilities ¼ mile. Helicopter visibility reduction below ¾ SM NA. Night landing: Rwy 16 NA.

MISSED APPROACH: Climb to 1300 then climbing left turn to 3000 direct SHEOL and hold.

AWOS-3	SAN ANTONIO APP CON	UNICOM
119.25	118.05 353.5	122.8 (CTAF) L

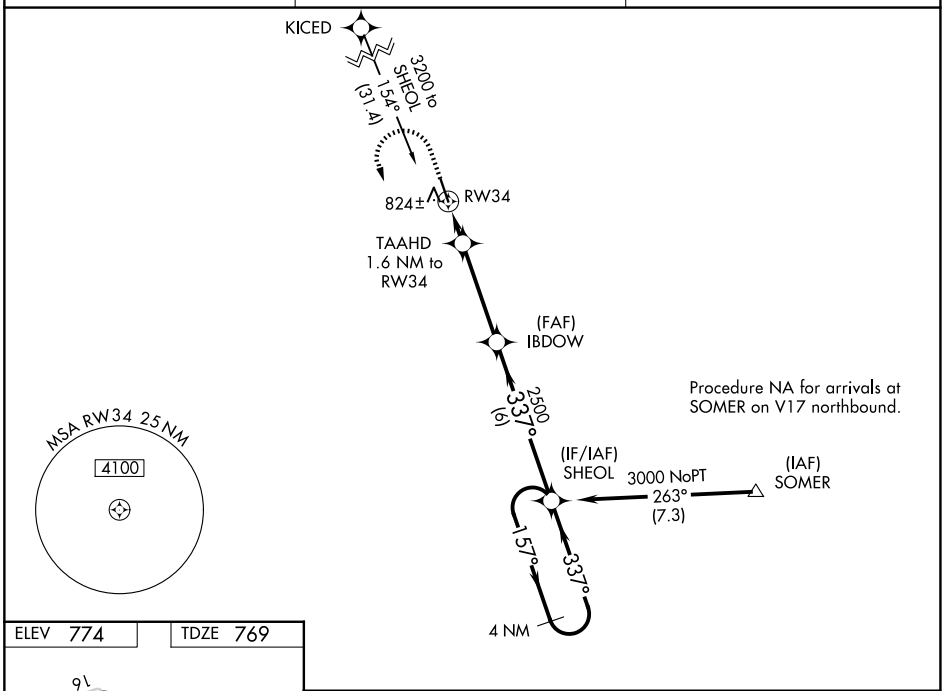

ELEV 774	TDZE 769

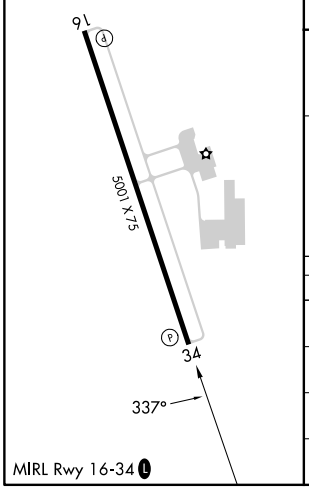

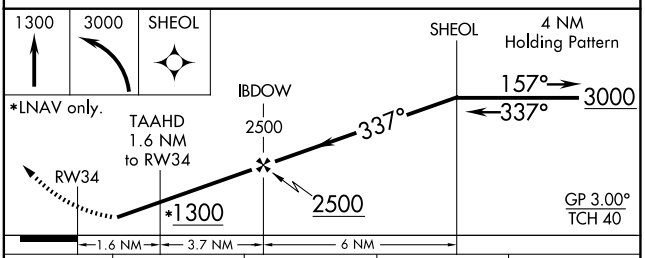

CATEGORY	A	B	C	D
LPV DA	1019-⅞ 250 (300-⅞)			NA
LNAV/VNAV DA	1127-1¼ 358 (400-1¼)			NA
LNAV MDA	1200-1 431 (500-1)		1200-1⅛ 431 (500-1⅛)	NA
CIRCLING	1200-1 426 (500-1)	1380-1 606 (700-1)	1580-2¼ 806 (900-2¼)	NA

SC-3, 30 OCT 2025 to 27 NOV 2025

SC-3, 30 OCT 2025 to 27 NOV 2025