VORTAC LNK 116.1 Chan 108	APP CRS 015°	Rwy Ldg 4201 TDZE 1497 Apt Elev 1499

VOR/DME RWY 35
CRETE MUNI (CEK)

T NA — Use Lincoln altimeter setting; when not received, use Beatrice altimeter setting. Visibility reduction by helicopters NA.

MISSED APPROACH: Climbing right turn to 3100 via LNK R-195 to TWINN/LNK 28 DME and hold.

OMAHA APP CON	UNICOM
124.0 270.3	122.8 (CTAF)

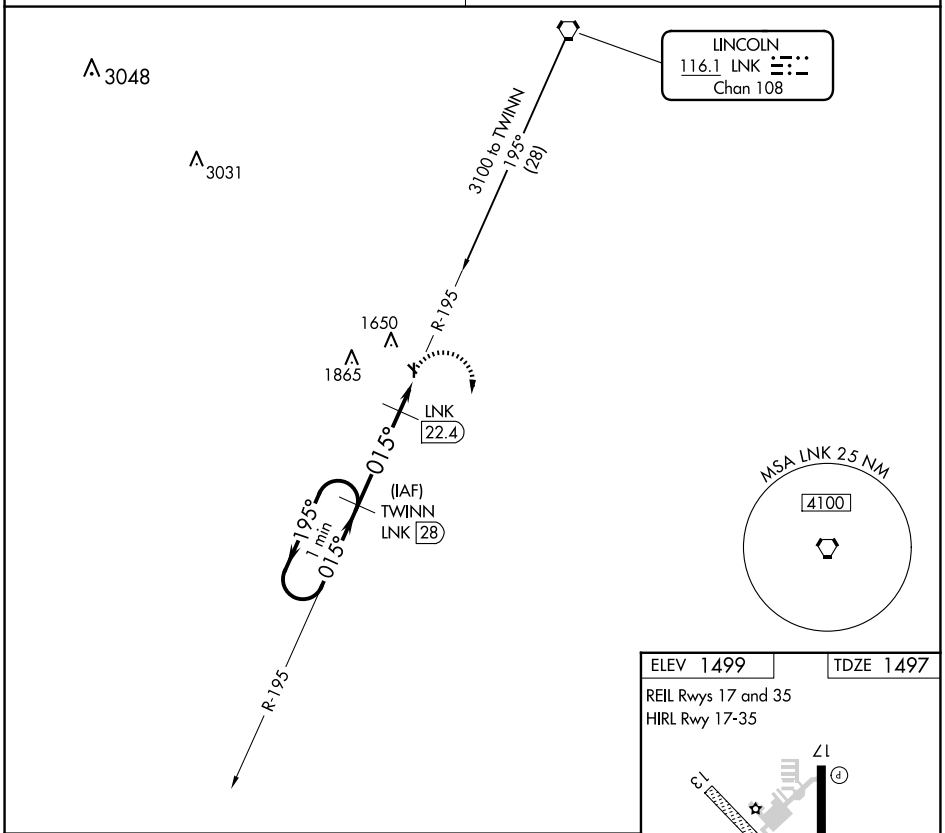

ELEV 1499 TDZE 1497

REIL Rwys 17 and 35
HIRL Rwy 17-35

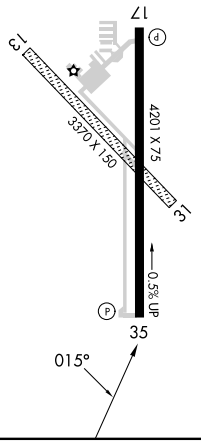

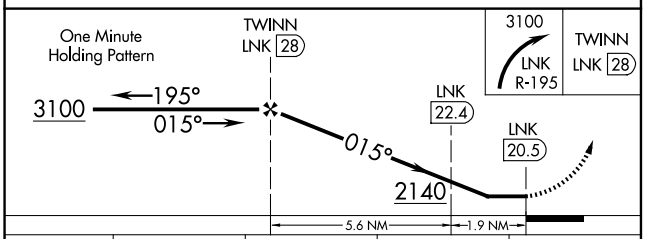

CATEGORY	A	B	C	D
S-35	2080-1 583 (600-1)	2080-1¼ 583 (600-1¼)	NA	
CIRCLING	2140-1 641 (700-1)	2140-1¼ 641 (700-1¼)	NA	

NC-2, 30 OCT 2025 to 27 NOV 2025
NC-2, 30 OCT 2025 to 27 NOV 2025