WAAS CH 40044 W34A	APP CRS 347°	Rwy ldg 2797 TDZE 1363 Apt Elev 1363

RNAV (GPS) RWY 34
ROCK RAPIDS MUNI (RRQ)

RNP APCH - GPS.

T NA Procedure NA at night. Rwy 34 helicopter visibility reduction below 1 SM NA. Use Sioux Falls, SD altimeter setting.

MISSED APPROACH: Climb to 2200 then climbing left turn to 3700 direct BRAIN and hold.

SIOUX FALLS APP CON *	UNICOM
126.9 284.725	122.8 (CTAF) L

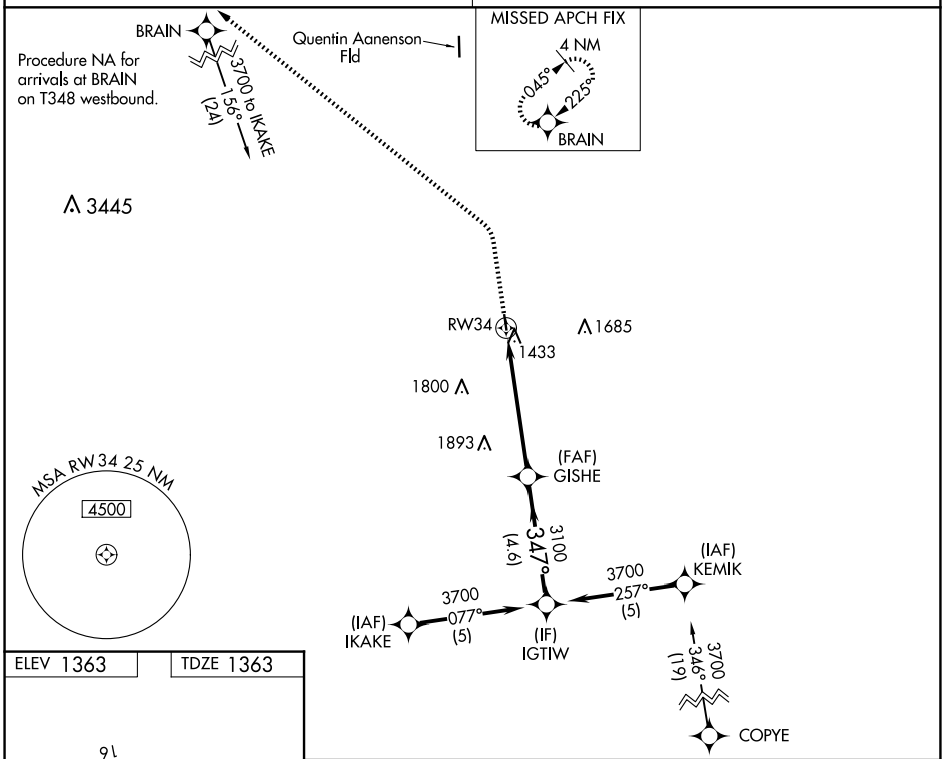

ELEV 1363	TDZE 1363

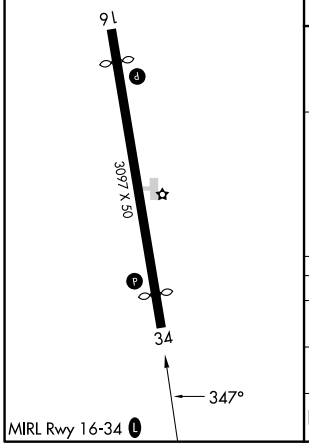

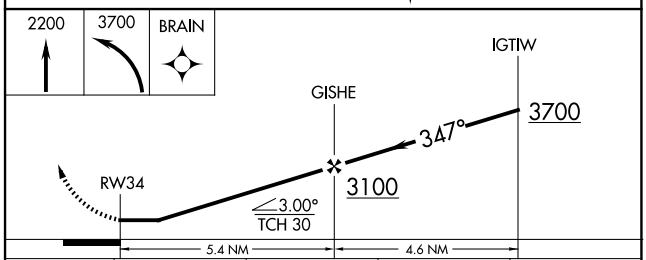

CATEGORY	A	B	C	D
LP MDA	1960-1 597 (600-1)		NA	
LNAV MDA	1960-1 597 (600-1)		NA	
C CIRCLING	1960-1 597 (600-1)	2040-1 677 (700-1)	NA	

NC-3, 30 OCT 2025 to 27 NOV 2025

NC-3, 30 OCT 2025 to 27 NOV 2025