VOR/DME TNV 115.9 Chan 106	APP CRS 321°	Rwy ldg N/A TDZE N/A Apt Elev 229

VOR-A
NAVASOTA MUNI (6ØR)

When local altimeter setting not received, use Brenham altimeter setting.

MISSED APPROACH: Climb to 2000 then left turn direct TNV VOR/DME and hold.

AWOS-3PT	HOUSTON APP CON	CTAF	
120.925	134.3 360.85	122.9	123.3 L

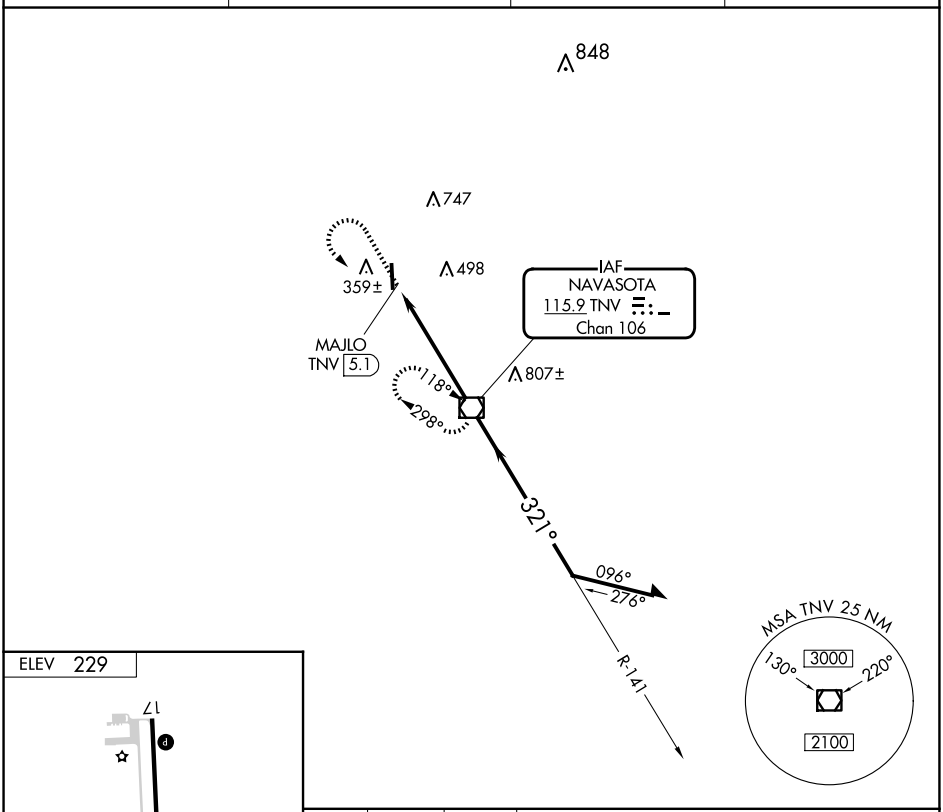

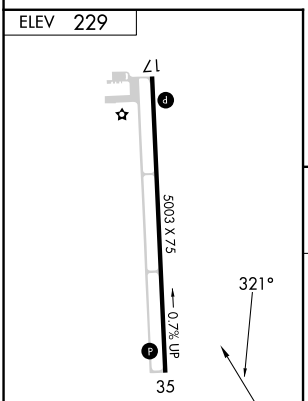

REIL Rwys 17 and 35
MIRL Rwy 17-35 L

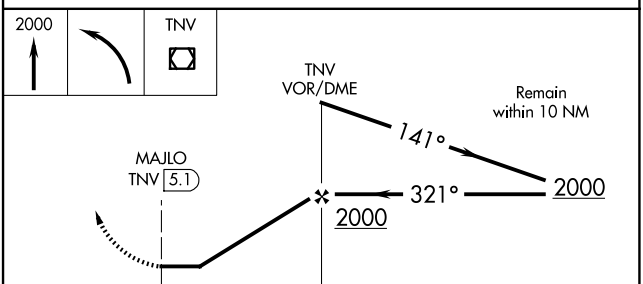

FAF to MAP 5.1 NM					
Knots	60	90	120	150	180
Min:Sec	5:06	3:24	2:33	2:02	1:42

CATEGORY	A	B	C	D
CIRCLING	820-1 591 (600-1)		1100-2½ 871 (900-2½)	1100-2¾ 871 (900-2¾)

SC-5, 30 OCT 2025 to 27 NOV 2025
SC-5, 30 OCT 2025 to 27 NOV 2025