WAAS CH 90343 W04A	APP CRS 041°	Rwy ldg 5301 TDZE 15 Apt Elev 16

RNAV (GPS) RWY 4
FERNANDINA BEACH MUNI (FHB)

RNP APCH - GPS.

Circling Rwy 9, 22, 27 NA at night. Rwy 4 helicopter visibility reduction below ¾ SM NA.
For uncompensated Baro-VNAV systems, LNAV/VNAV NA below -15°C or above 54°C.

MISSED APPROACH: Climb to 2000 direct EZDAW and hold.

AWOS-3	JACKSONVILLE APP CON	UNICOM
118.075	127.0 292.15	122.7 (CTAF) L

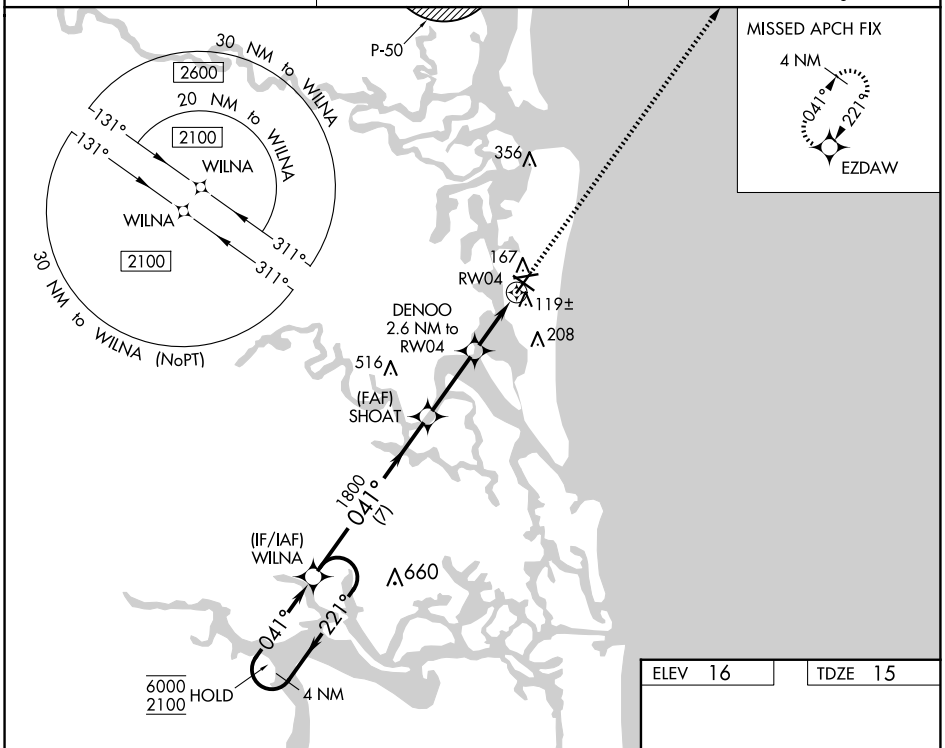

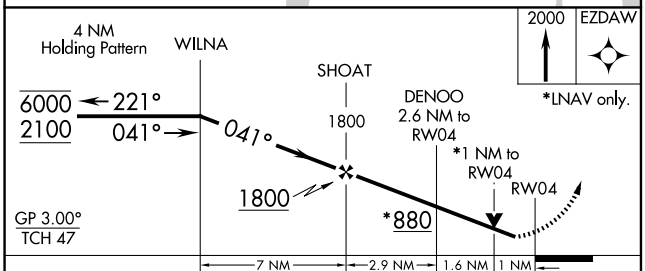

CATEGORY	A	B	C	D
LPV DA	265-⅞ 250 (300-⅞)			
LNAV/VNAV DA	280-⅞ 265 (300-⅞)			
LNAV MDA	380-1 365 (400-1)			
C CIRCLING	480-1 464 (500-1)		580-1½ 564 (600-1½)	580-2 564 (600-2)

ELEV 16 TDZE 15

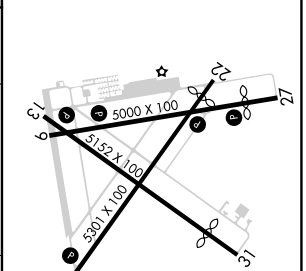

REIL Rwys 4 and 13 L
MIRL Rwys 4-22 , 9-27 and 13-31 L

SE-3, 30 OCT 2025 to 27 NOV 2025

SE-3, 30 OCT 2025 to 27 NOV 2025