WAAS CH 87141 W25A	APP CRS 255°	Rwy ldg 3400 TDZE 1364 Apt Elev 1364

RNAV (GPS) RWY 25
GREENFIELD MUNI (GFZ)

RNP APCH.

T
A NA

Circling Rwy 14, 32 NA at night.
Baro-VNAV NA.
Use Creston altimeter setting.

MISSED APPROACH: Climb to 3000 direct IVUJO and hold.

CSQ AWOS-3	MINNEAPOLIS CENTER	CTAF
124.75	125.65 306.95	122.9 L

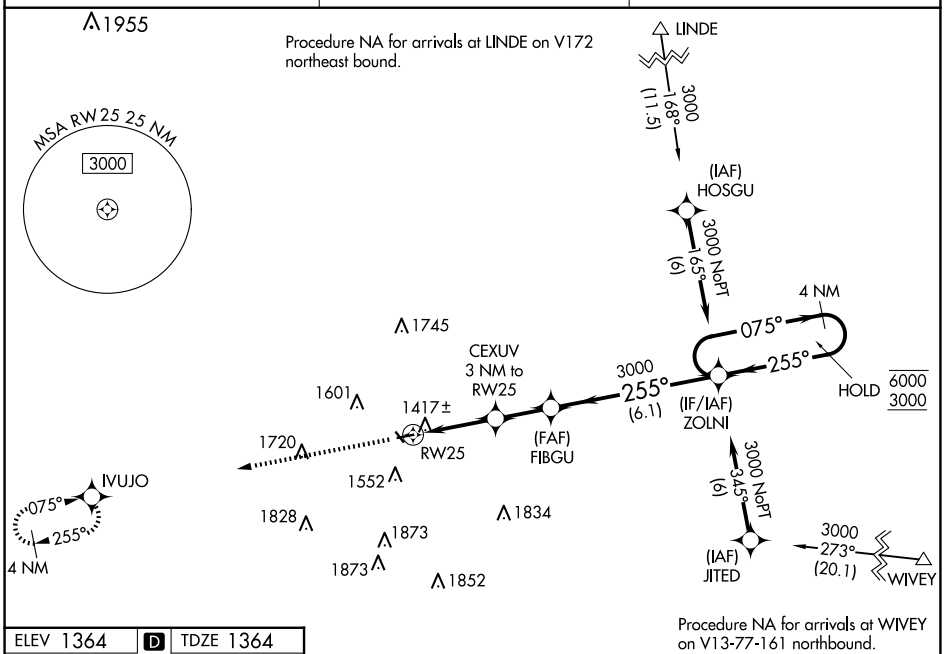

ELEV 1364 | D | TDZE 1364

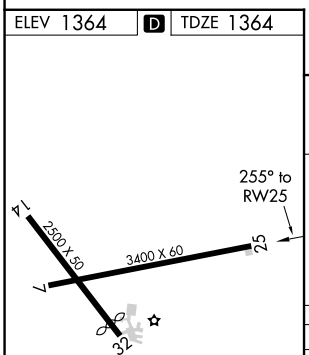

MIRL Rwy 7-25 L

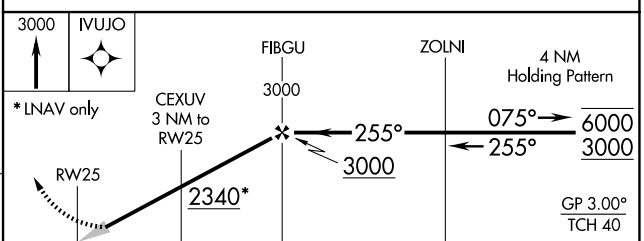

CATEGORY	A	B	C	D
LPV DA	1666-1 302 (400-1)			NA
LNAV/VNAV DA	1666-1 302 (400-1)			NA
LNAV MDA	1720-1 356 (400-1)			NA
C CIRCLING	1900-1 536 (600-1)	2080-1 716 (800-1)	2260-2¾ 896 (900-2¾)	NA

NC-3, 30 OCT 2025 to 27 NOV 2025
NC-3, 30 OCT 2025 to 27 NOV 2025