| APP CRS | Rwy ldg | 4900 |
|---|---|---|
| 221° | TDZE | 3615 |
| | Apt Elev | 3622 |

# RNAV (GPS) RWY 22
## ELKHART-MORTON COUNTY (EHA)

RNP APCH-GPS.

Rwy 22 helicopter visibility reduction below ¾ SM NA.

MISSED APPROACH: Climb to 6000 direct RIGGO and hold.

| AWOS-3P | KANSAS CITY CENTER | UNICOM |
|---|---|---|
| 118.025 | 134.0 257.625 | 122.8 (CTAF) L |

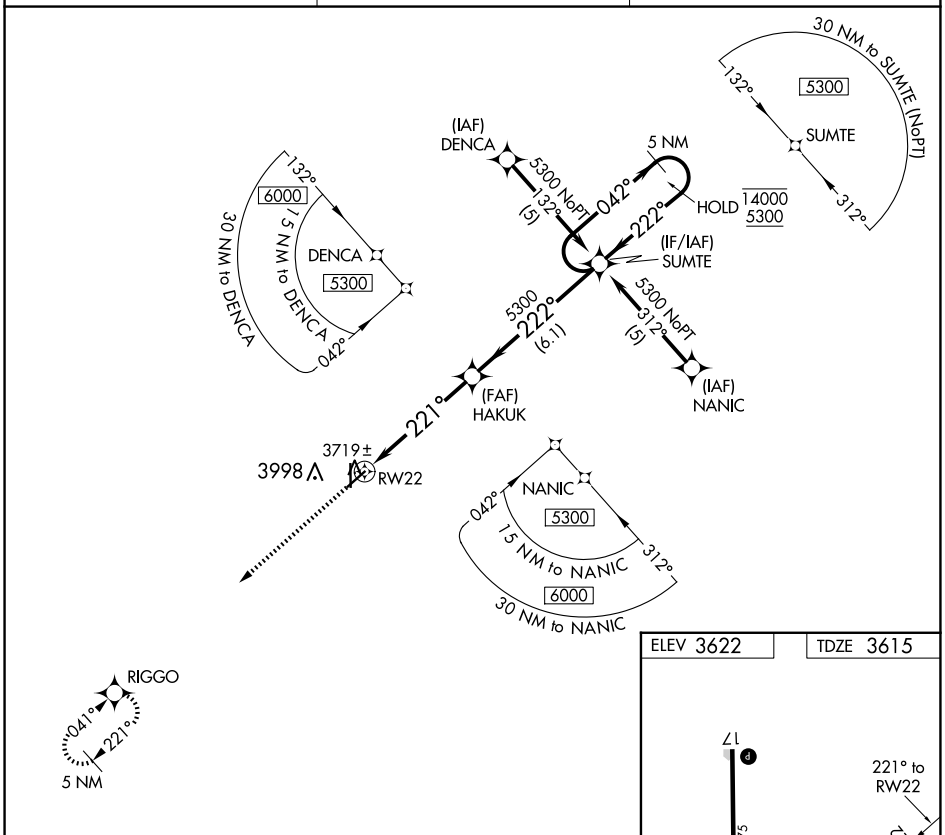


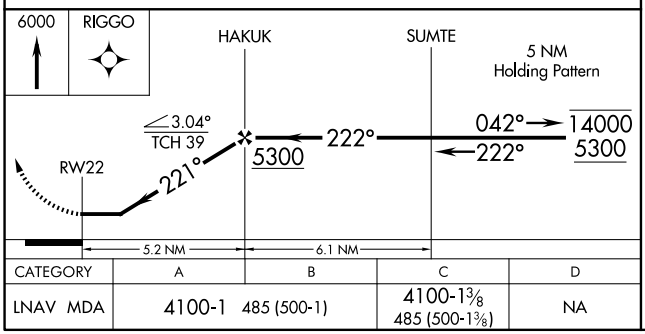


| CATEGORY | A | B | C | D |
|---|---|---|---|---|
| LNAV MDA | 4100-1 485 (500-1) | | 4100-1⅜ 485 (500-1⅜) | NA |

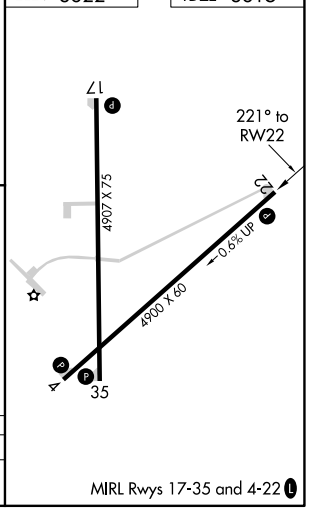


MIRL Rwys 17-35 and 4-22 L



NC-2, 30 OCT 2025 to 27 NOV 2025
NC-2, 30 OCT 2025 to 27 NOV 2025