WAAS CH 53719 W02A	APP CRS 022°	Rwy Ldg 4400 TDZE 1068 Apt Elev 1068

RNAV (GPS) RWY 2
GRIMES FLD (I74)

RNP APCH.

Baro-VNAV and VDP NA when using Springfield altimeter setting. Rwy 2 helicopter visibility reduction below ¾ SM NA. For uncompensated Baro-VNAV systems, LNAV/VNAV NA below -17°C or above 54°C. When local altimeter setting not received, use Springfield altimeter setting and increase all DAs 44 feet, all MDAs 60 feet, increase LNAV/VNAV all Cats visibility ¼ SM, and increase Circling Cat C visibility ¼ SM. Circling NA to Rwys 1 and 19.

MISSED APPROACH: Climb to 3000 direct HIRID and hold.

AWOS-3	COLUMBUS APP CON	UNICOM
118.325	134.45 294.5	122.7 (CTAF) L

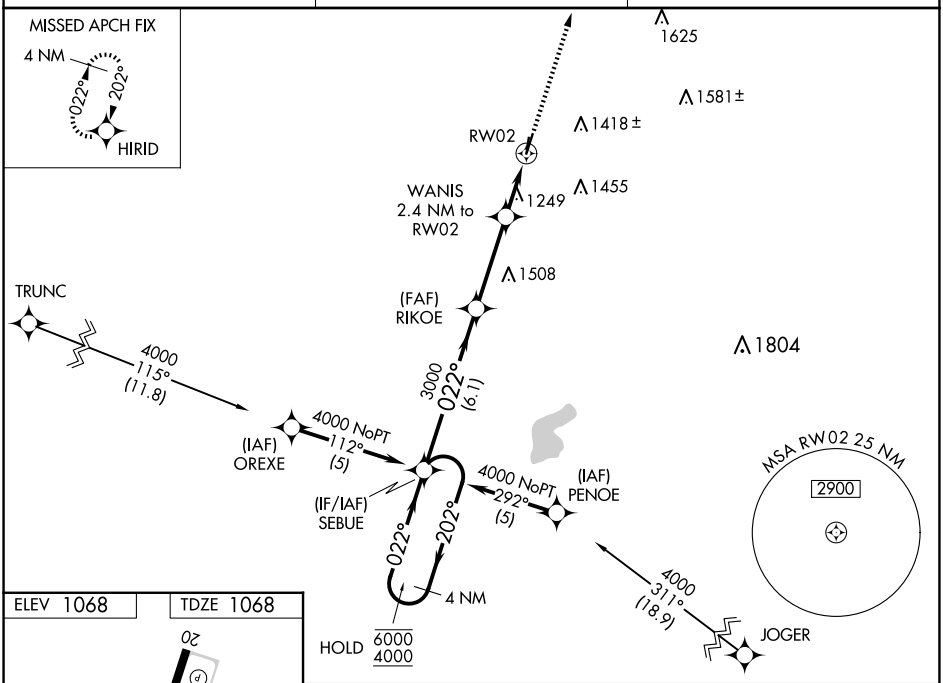

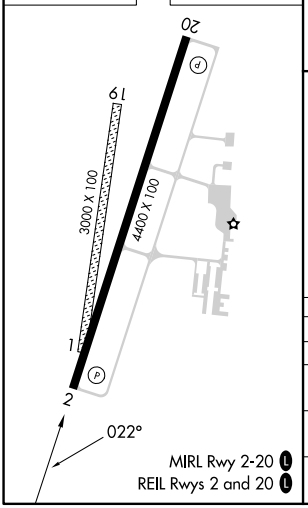

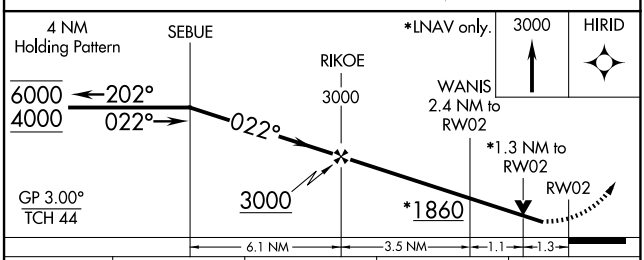

CATEGORY	A	B	C	D
LPV DA	1318-1 250 (300-1)			NA
LNAV/VNAV DA	1501-1½ 433 (500-1½)			NA
LNAV MDA	1500-1 432 (500-1)		1500-1¼ 432 (500-1¼)	NA
C CIRCLING	1580-1 512 (600-1)	1780-1 712 (800-1)	1800-2 732 (800-2)	NA

EC-2, 30 OCT 2025 to 27 NOV 2025
EC-2, 30 OCT 2025 to 27 NOV 2025