# VOR-A
## GREENSBURG MUNI (I34)

| VOR/DME SHB | APP CRS | Rwy ldg | N/A |
|---|---|---|---|
| 116.15 | 142° | TDZE | N/A |
| Chan 108 (Y) | | Apt Elev | 909 |

ADF or RADAR or DME required.

T
NA

Use Columbus Muni altimeter setting, when not received, use Indianapolis Intl altimeter setting and increase all MDAs 40 feet and visibility Cat C ¼ SM.

MISSED APPROACH: Climb to 2000 then climbing right turn to 2700 on SHB R-142 to APODD INT/SHB 18.5 DME/RADAR and hold.

| BAK AWOS-3 | INDIANAPOLIS APP CON | CTAF |
|---|---|---|
| 119.75 | 127.15 | 122.9 L |

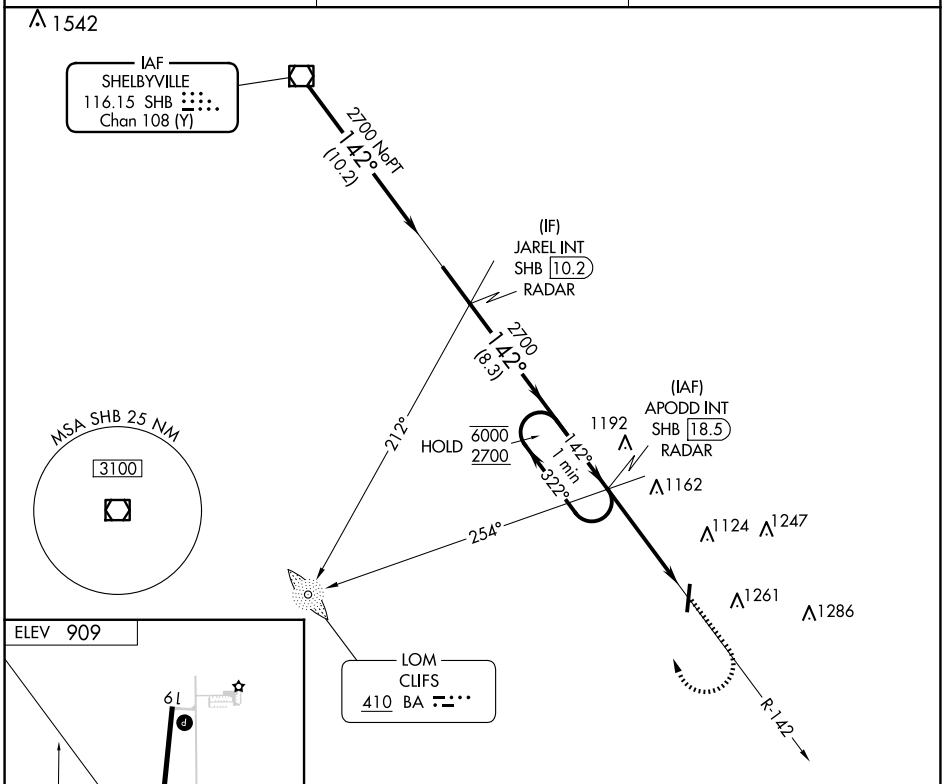


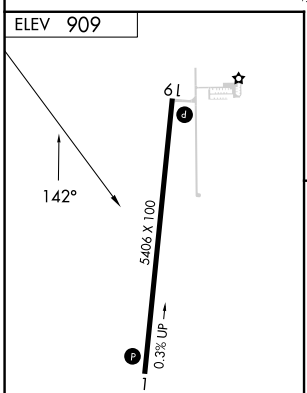


MIRL Rwy 1-19 L
REIL Rwys 1 and 19 L

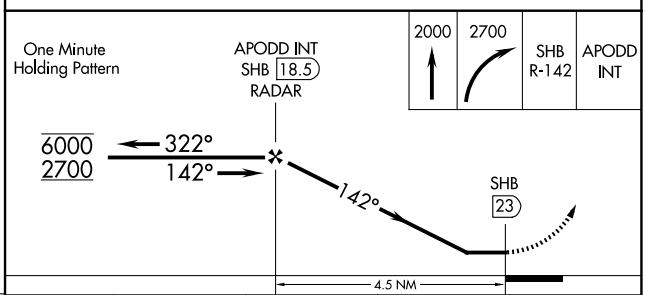


| FAF to MAP 4.5 NM | | | | | |
|---|---|---|---|---|---|
| Knots | 60 | 90 | 120 | 150 | 180 |
| Min:Sec | 4:30 | 3:00 | 2:15 | 1:48 | 1:30 |

| CATEGORY | A | B | C | D |
|---|---|---|---|---|
| CIRCLING | 1540-1<br>631 (700-1) | 1640-1<br>731 (800-1) | 1640-2<br>731 (800-2) | NA |

EC-2, 30 OCT 2025 to 27 NOV 2025

EC-2, 30 OCT 2025 to 27 NOV 2025