WAAS CH 97443 W35A	APP CRS 356°	Rwy ldg 5600 TDZE 1417 Apt Elev 1420

RNAV (GPS) RWY 35

EL RENO RGNL (RQO)

RNP APCH-GPS.

Rwy 35 helicopter visibility reduction below 1 SM NA. Straight-in Rwy 35 NA at night, Circling Rwy 35 NA at night. For uncompensated Baro-VNAV systems, LNAV/VNAV NA below -17°C or above 54°C. Circling NA to Rwys 18 and 36.

MISSED APPROACH: Climb to 3800 direct WOPEG and hold.

AWOS-3	OKE CITY APP CON	UNICOM
118.475	124.6 266.8	122.8 (CTAF) L

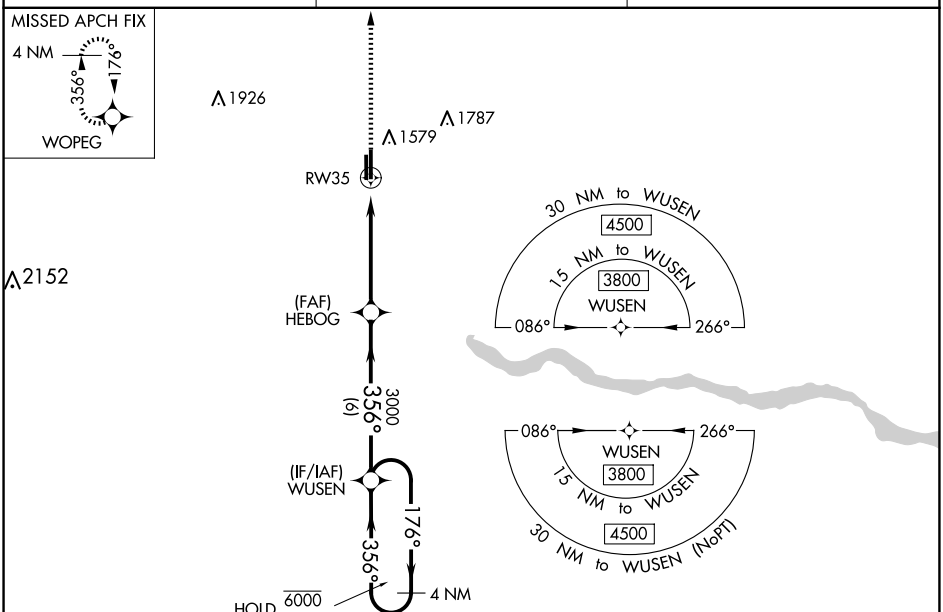

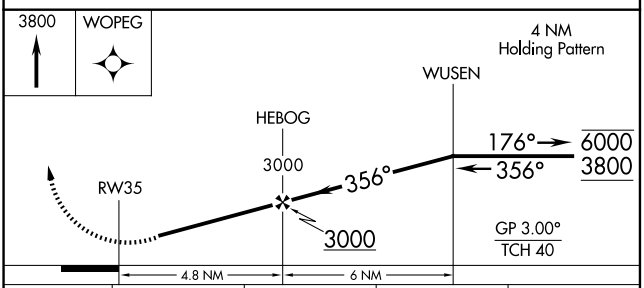

CATEGORY	A	B	C	D
LPV DA	1667-1 250 (300-1)			
LNAV/VNAV DA	1667-1 250 (300-1)			
LNAV MDA	1800-1 383 (400-1)		1800-1⅛ 383 (400-1⅛)	
C CIRCLING	1900-1 480 (500-1)		2140-2 720 (800-2)	2140-2¼ 720 (800-2¼)

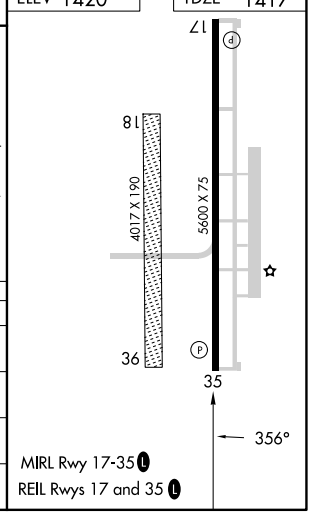

SC-1, 30 OCT 2025 to 27 NOV 2025