APP CRS	Rwy ldg	3504
189°	TDZE	1207
	Apt Elev	1208

RNAV (GPS) RWY 18
LT WILLIAM M MILLIKEN (13K)

RNP APCH - GPS.

Circling NA to Rwys 8 and 26. VDP NA when using Emporia altimeter setting. When local altimeter setting not received, use Emporia altimeter setting and increase all MDAs 80 feet and LNAV Cat C visibility ¼ SM, Circling Cat C visibility ¼ SM.

MISSED APPROACH: Climb to 3200 direct KANEY and hold.

AWOS-3PT	KANSAS CITY CENTER	UNICOM
120.975	120.2 323.2	122.8 (CTAF) L

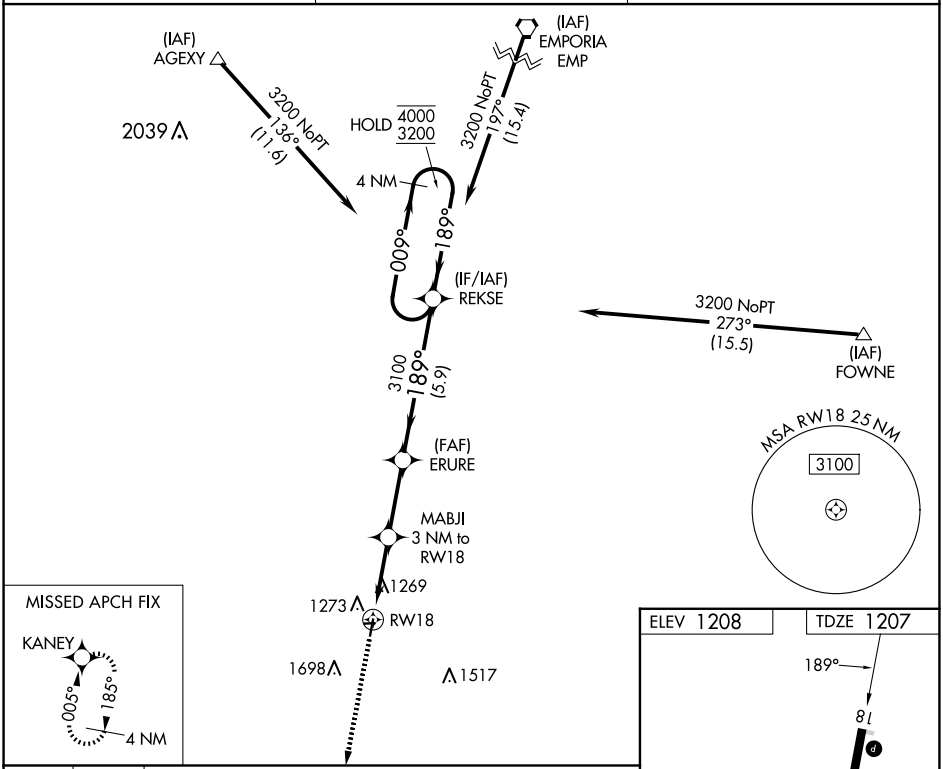

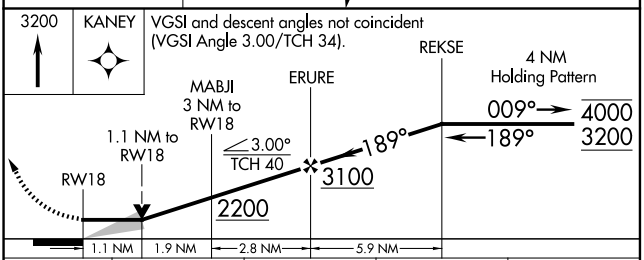

CATEGORY	A	B	C	D
LNAV MDA	1600-1 393 (400-1)		1600-1⅛ 393 (400-1⅛)	NA
CIRCLING	1640-1 432 (500-1)	1660-1 452 (500-1)	2060-2½ 852 (900-2½)	NA

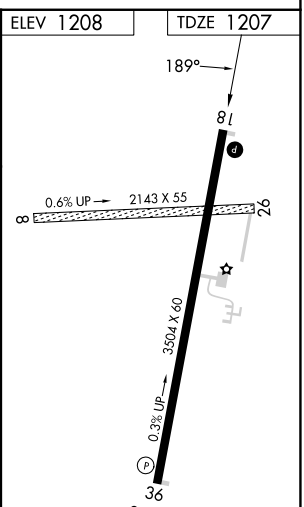

NC-2, 30 OCT 2025 to 27 NOV 2025
NC-2, 30 OCT 2025 to 27 NOV 2025