VOR RWY 11
MATHEWS MEML (8C4)

VOR/DME CID	APP CRS	Rwy ldg	3000
114.1	099°	TDZE	840
Chan 88		Apt Elev	840

Use Iowa City altimeter setting, when not received use Cedar Rapids altimeter setting.

NA

MISSED APPROACH: Climb to 3300 then left turn direct CID VOR/DME and hold.

CEDAR RAPIDS APP CON ★	CTAF
119.7 266.8	122.9

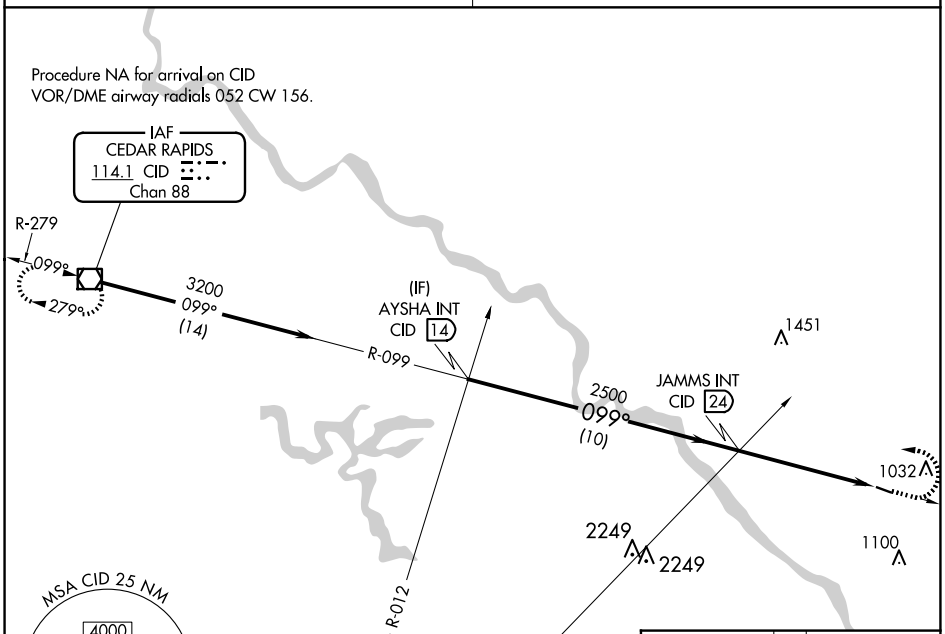

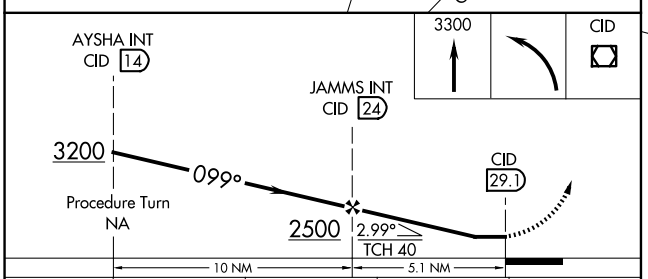

CATEGORY	A	B	C	D
S-11	1400-1 560 (600-1)	1400-1¼ 560 (600-1¼)	NA	
CIRCLING	1460-1 620 (700-1)	1460-1¼ 620 (700-1¼)	NA	

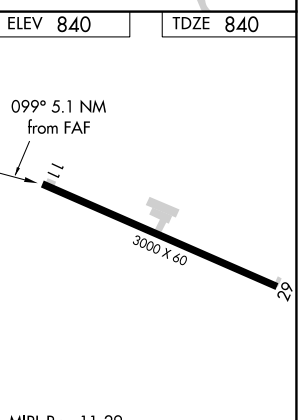

FAF to MAP 5.1 NM					
Knots	60	90	120	150	180
Min:Sec	5:06	3:24	2:33	2:02	1:42

NC-3, 30 OCT 2025 to 27 NOV 2025

NC-3, 30 OCT 2025 to 27 NOV 2025