VORTAC CWK 112.8 Chan 75	APP CRS 194°	Rwy ldg 4000 TDZE 600 Apt Elev 600

VOR RWY 17
TAYLOR MUNI (T74)

DME required.

Circling Rwy 35 NA at night. Rwy 17 helicopter visibility reduciton below ¾ SM NA. When local altimeter setting not received, use Austin Exec altimeter setting and increase all MDA 40 feet. VDP NA when using Austin Exec altimeter setting.

MISSED APPROACH: Climbing right turn to 2500 on CWK VORTAC R-014 to ESDEF/17.6 DME and hold.

AWOS-3PT	AUSTIN APP CON	UNICOM
119.75	127.225 317.65	122.8 (CTAF)

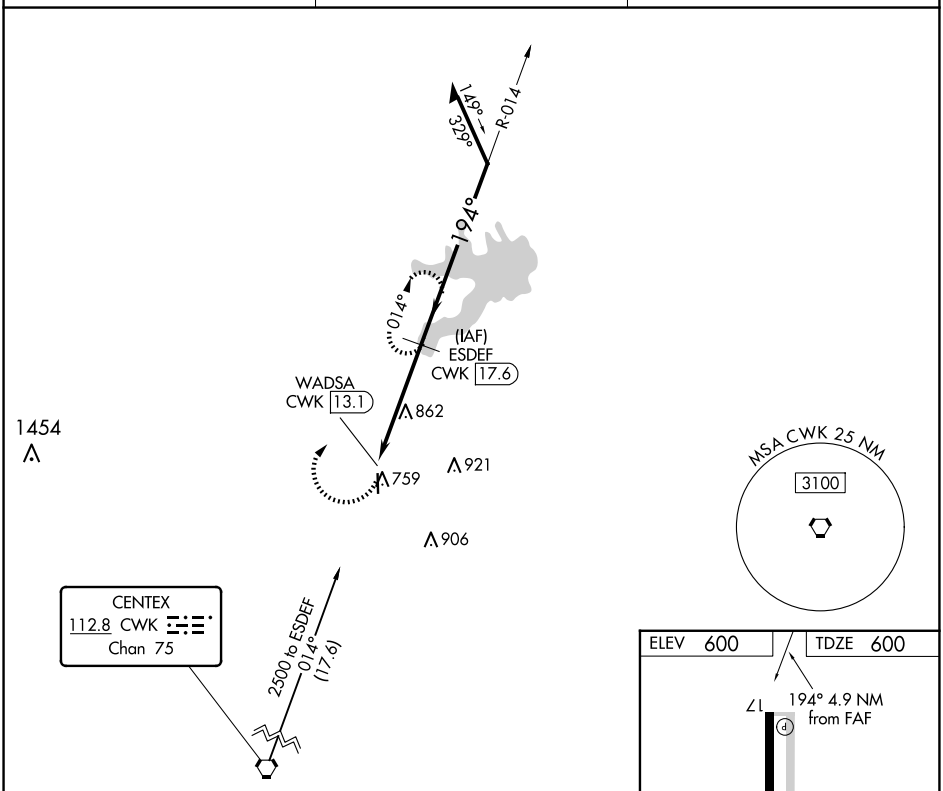

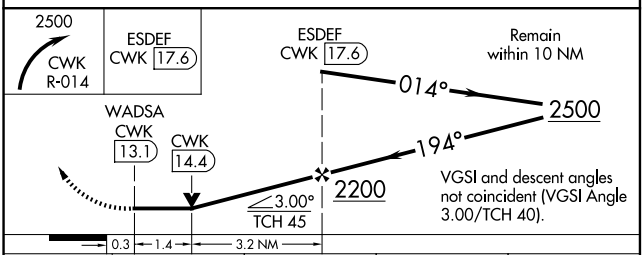

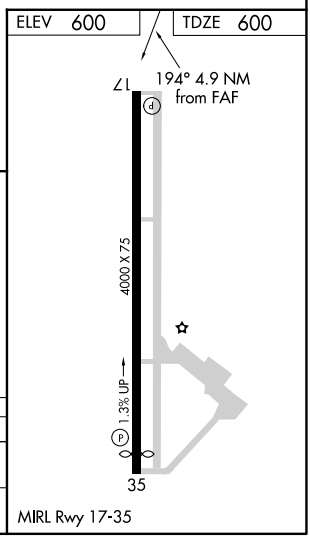

CATEGORY	A	B	C	D
S-17	1180-1	580 (600-1)	NA	
C CIRCLING	1180-1	580 (600-1)	NA	

SC-3, 30 OCT 2025 to 27 NOV 2025

SC-3, 30 OCT 2025 to 27 NOV 2025