RNAV (GPS) RWY 28
FULTON COUNTY (NYØ)

WAAS CH 53619 W28A	APP CRS 284°	Rwy Ldg 4000 TDZE 881 Apt Elev 881

RNP APCH - GPS.

Rwy 28 helicopter visibility reduction below ¾ SM NA. For uncompensated Baro-VNAV systems, LNAV/VNAV NA below -16°C or above 54°C.

MISSED APPROACH: Climb to 5000 direct ASQEV and hold, continue climb-in-hold to 5000.

AWOS-3	ALBANY APP CON	UNICOM
119.225	118.05	122.7 (CTAF) L

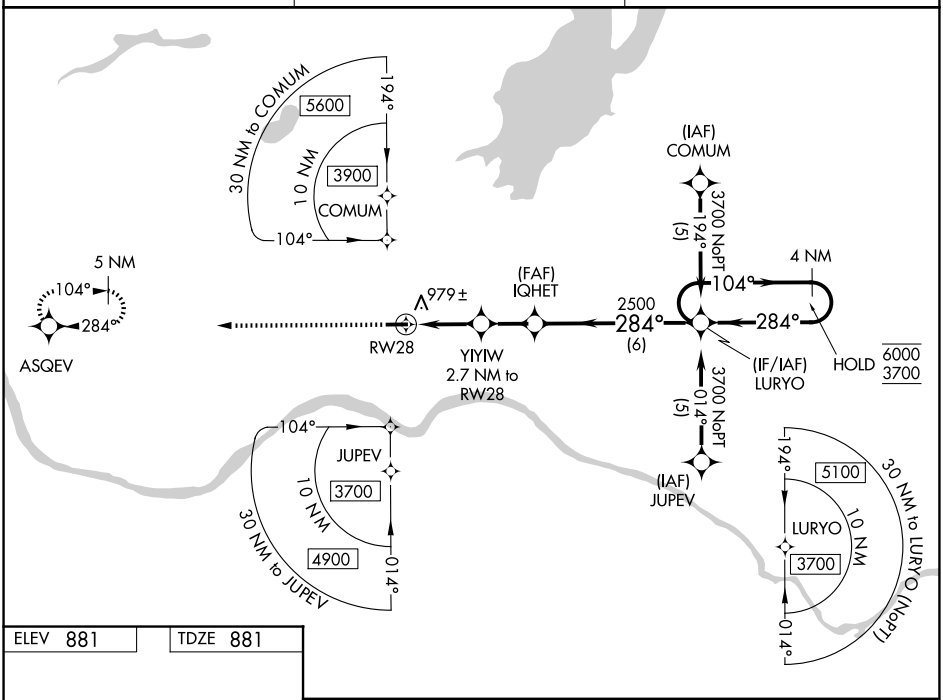

ELEV 881 TDZE 881

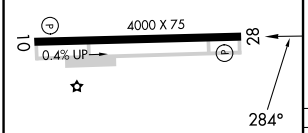

MIRL Rwy 10-28 L
REIL Rwys 10 and 28 L

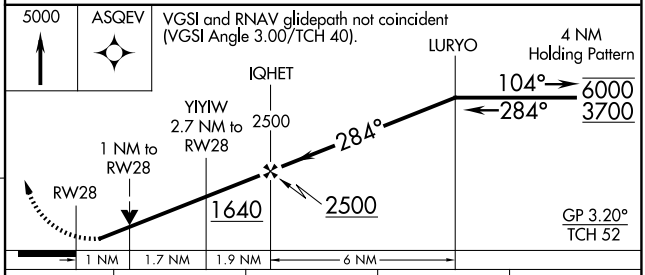

CATEGORY	A	B	C	D
LPV DA	1131-¾ 250 (300-¾)		NA	
LNAV/VNAV DA	1141-¾ 260 (300-¾)		NA	
LNAV MDA	1240-1 359 (400-1)		NA	
CIRCLING	1280-1 399 (400-1)	1340-1 459 (500-1)	NA	

NE-2, 30 OCT 2025 to 27 NOV 2025