WAAS CH 58127 W13A	APP CRS 135°	Rwy ldg 4000 TDZE 1329 Apt Elev 1329

RNAV (GPS) RWY 13
COOK MUNI (CQM)

RNP APCH.

Rwy 13 helicopter visibility reduction below ¾ SM NA. When local altimeter setting not received, use Orr altimeter setting and increase all MDAs 40 feet.

MISSED APPROACH: Climb to 3500 direct JUDOD and hold.

AWOS-3	MINNEAPOLIS CENTER	CTAF
118.175	127.9 281.45	122.9 L

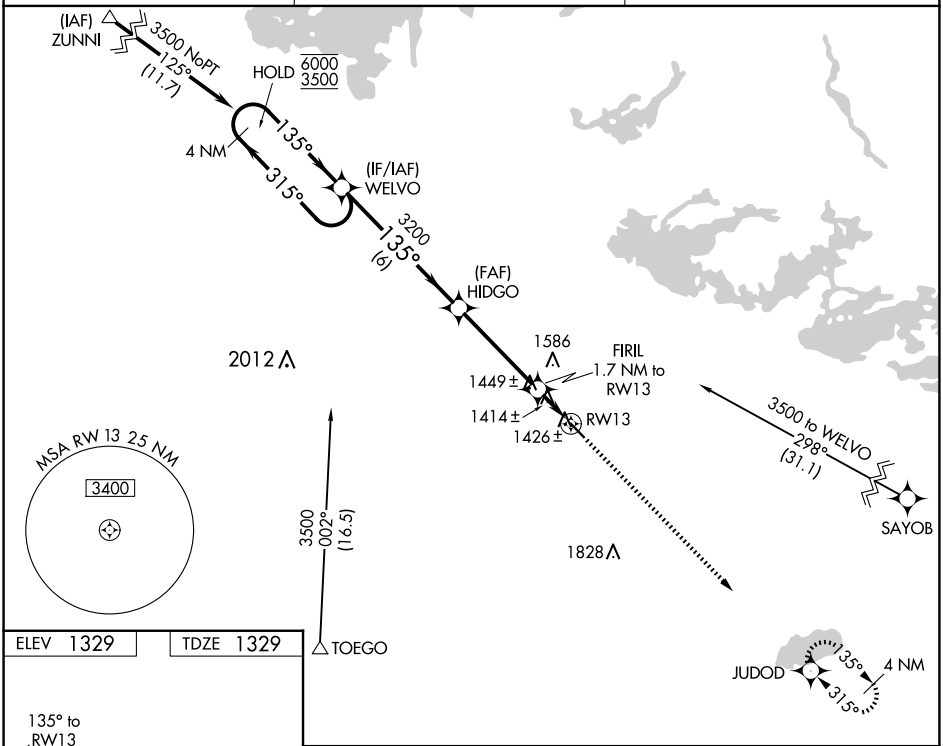

ELEV 1329	TDZE 1329

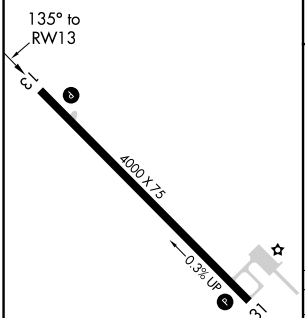

MIRL Rwy 13-31 L
REIL Rwys 13 and 31 L

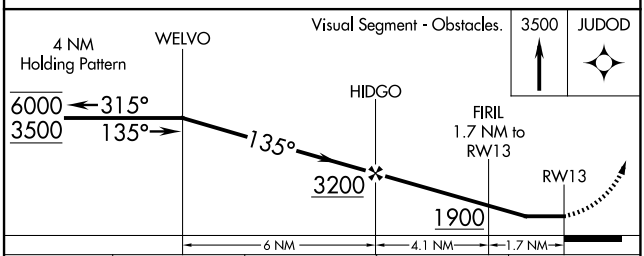

CATEGORY	A	B	C	D
LP MDA	1680-1 351 (400-1)		NA	
LNAV MDA	1700-1 371 (400-1)		NA	
CIRCLING	1780-1 451 (500-1)		NA	

NC-1, 30 OCT 2025 to 27 NOV 2025

NC-1, 30 OCT 2025 to 27 NOV 2025