WAAS CH 81937 W34A	APP CRS 346°	Rwy ldg 3301 TDZE 906 Apt Elev 906

RNAV (GPS) RWY 34
HILLSBORO MUNI (3H4)

T A NA Use Fargo altimeter setting. DME/DME RNP-0.3 NA. Night Landing: Rwy 34 NA. Helicopter visibility reduction below 1 SM NA.

MISSED APPROACH: Climb to 4000 direct GEMIH and hold.

FAR ASOS	FARGO APP CON	CTAF
124.5 379.2	120.4 377.15	122.9 L

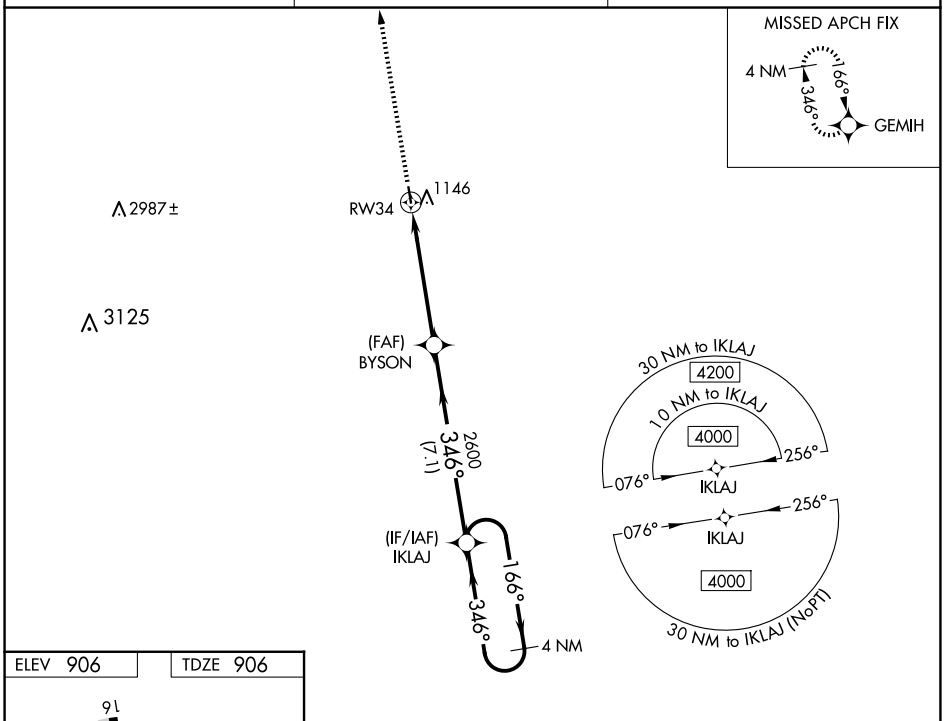

ELEV 906 TDZE 906

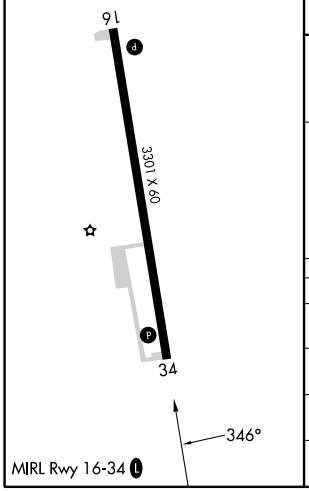

MIRL Rwy 16-34 L

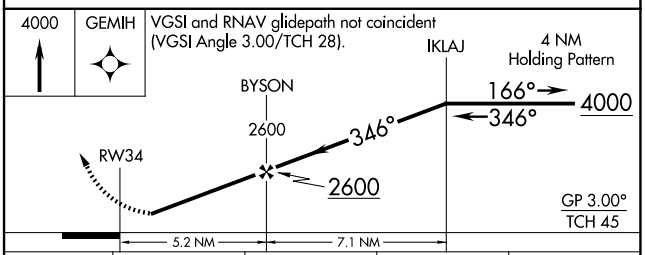

CATEGORY	A	B	C	D
LPV DA	1222-1 316 (400-1)			NA
LNAV/VNAV DA	1362-1½ 456 (500-1½)			NA
LNAV MDA	1480-1 574 (600-1)		1480-1⅝ 574 (600-1⅝)	NA
C CIRCLING	1520-1 614 (700-1)		1520-1¾ 614 (700-1¾)	NA

NC-1, 30 OCT 2025 to 27 NOV 2025