WAAS CH 45842 W21A	APP CRS 210°	Rwy Ldg 3800 TDZE 800 Apt Elev 800

RNAV (GPS) RWY 21
FORT ATKINSON MUNI (61C)

RNP APCH - GPS.

T NA

Rwy 21 helicopter visibility reduction below ¾ SM NA. Use RYV altimeter setting; when not received use JVL altimeter setting and increase all MDAs 20 feet and LP visibility Cat C ⅛ SM.

MISSED APPROACH: Climb to 3000 direct CIPOM and hold.

RYV AWOS-3	MADISON APP CON *	CTAF
119.975	120.1 350.3	122.9 L

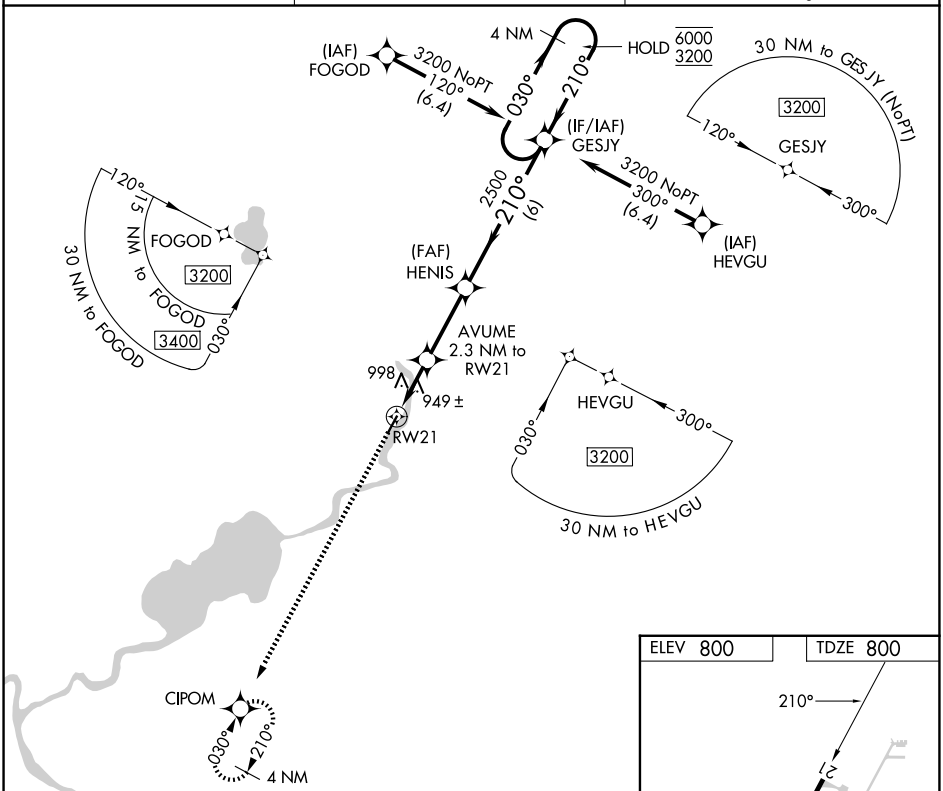

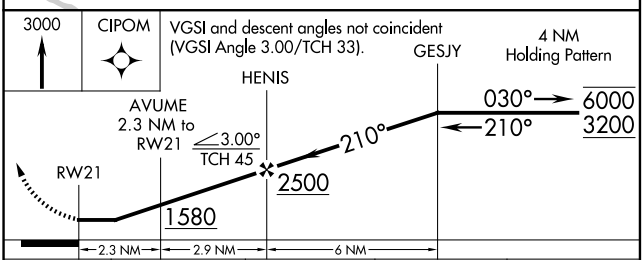

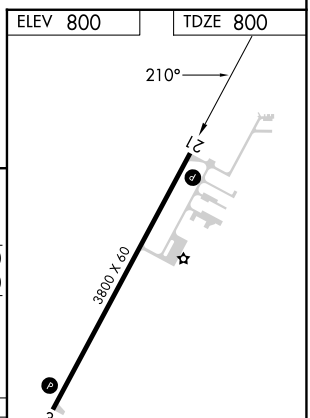

CATEGORY	A	B	C	D
LP MDA	1240-1 440 (500-1)		1240-1¼ 440 (500-1¼)	NA
LNAV MDA	1300-1 500 (500-1)		1300-1⅜ 500 (500-1⅜)	NA

MIRL Rwy 3-21 L

EC-3, 30 OCT 2025 to 27 NOV 2025

EC-3, 30 OCT 2025 to 27 NOV 2025