WAAS CH 73043 W35A	APP CRS 355°	Rwy ldg 5100 TDZE 3300 Apt Elev 3303

RNAV (GPS) RWY 35
MARK HOARD MEML (3K7)

RNP APCH-GPS.

Baro-VNAV NA.
NA Use Syracuse altimeter setting.

MISSED APPROACH: Climb to 9000 direct OXTER and hold continue climb-in-hold to 9000.

AWOS-3PT	3K3 AWOS-3	DENVER CENTER	UNICOM
118.625	119.975	132.7 226.675	122.7 (CTAF)

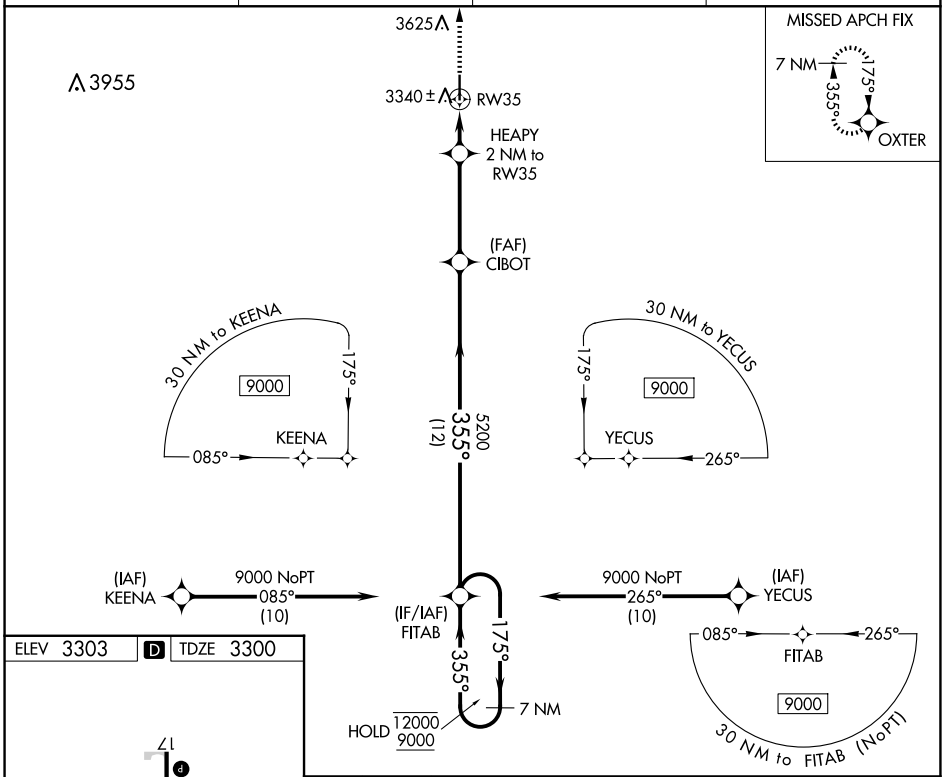

ELEV 3303 | D | TDZE 3300

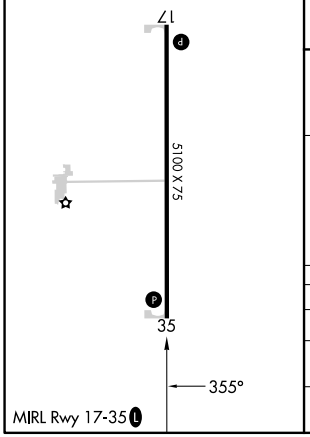

MIRL Rwy 17-35

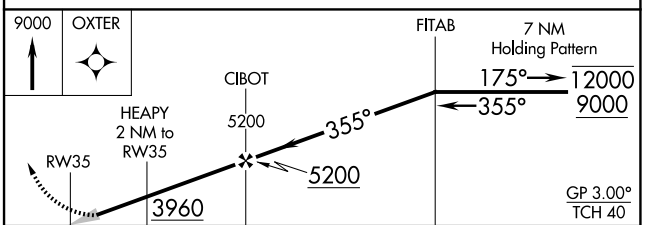

CATEGORY		A	B	C	D
LPV	DA	3580-1	280 (300-1)		NA
LNAV/VNAV	DA	3630-1	330 (400-1)		NA
LNAV	MDA	3680-1	380 (400-1)		NA

NC-2, 30 OCT 2025 to 27 NOV 2025

NC-2, 30 OCT 2025 to 27 NOV 2025