WAAS CH 77944 W17A	APP CRS 172°	Rwy Ldg 4000 TDZE 2322 Apt Elev 2322

RNAV (GPS) RWY 17

NESS CITY MUNI (48K)

RNP APCH - GPS.

Baro-VNAV NA. Use Hays Rgnl altimeter setting, when not received, use Hill City altimeter setting and increase LPV DA to 2659 feet, increase LNAV/VNAV DA to 2758 feet, and increase all MDAs 20 feet.

NA

MISSED APPROACH: Climb to 4400 direct HABAT and hold.

AWOS-3PT	HYS AWOS-3PT	KANSAS CITY CENTER	CTAF
118.575	125.525	124.4 322.4	122.9 L

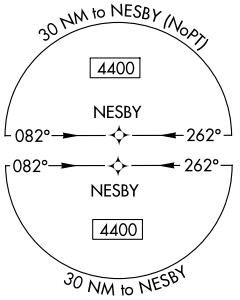

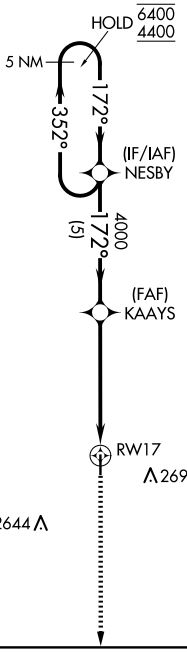

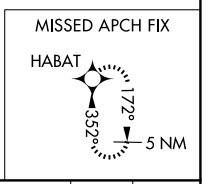

ELEV 2322 D TDZE 2322

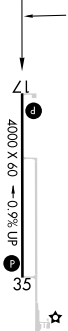

MIRL Rwy 17-35 L
REIL Rwys 17 and 35 L

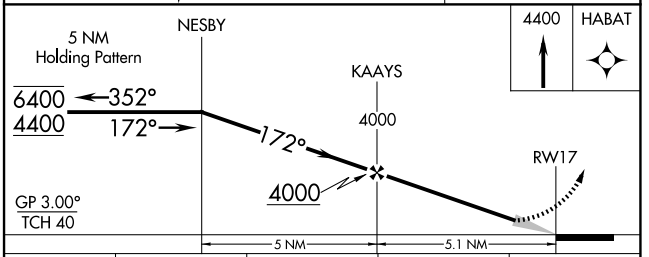

CATEGORY	A	B	C	D
LPV DA	2653-1 331 (400-1)		NA	
LNAV/VNAV DA	2752-1¼ 430 (500-1¼)		NA	
LNAV MDA	3080-1 758 (800-1)	3080-1¼ 758 (800-1¼)	NA	
CIRCLING	3080-1 758 (800-1)	3140-1¼ 818 (900-1¼)	NA	

NC-2, 30 OCT 2025 to 27 NOV 2025
NC-2, 30 OCT 2025 to 27 NOV 2025