APP CRS	Rwy Ldg	5101
239°	TDZE	3313
	Apt Elev	3313

RNAV (GPS) RWY 26
IDAHO COUNTY (GIC)

RNP APCH - GPS.

Circling NA south of Rwy 8-26.

MISSED APPROACH: Climb to 7300 direct WEDMU and on track 299° to GEGYE and on track 338° to FERDI and hold, continue climb-in-hold to 7300.

AWOS-3	SEATTLE CENTER	CTAF
118.175	123.95 290.55	122.8 L

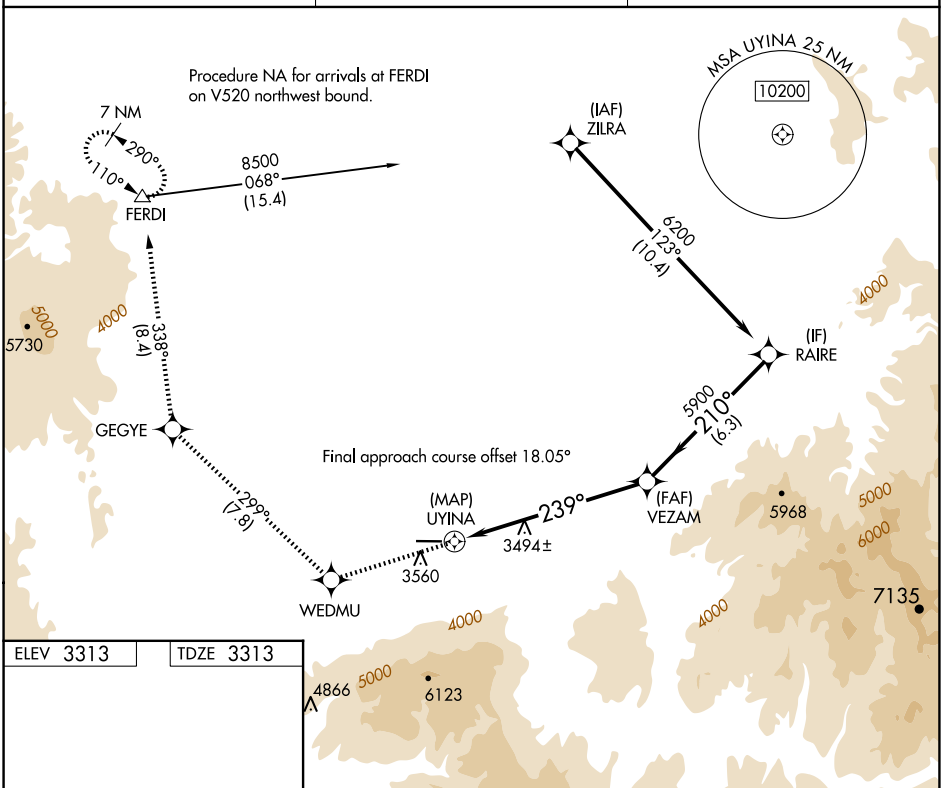

ELEV 3313	TDZE 3313

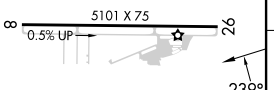

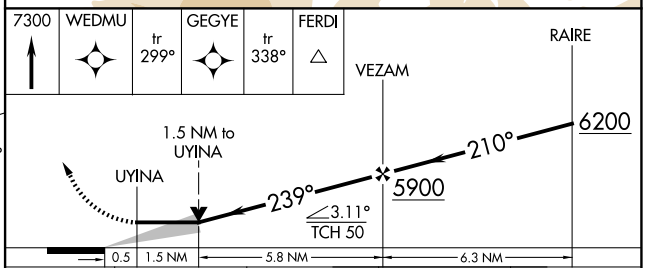

CATEGORY	A	B	C	D
LNAV MDA	4000-1 687 (700-1)		4000-2 687 (700-2)	
C CIRCLING	4000-1 687 (700-1)		4000-2 687 (700-2)	4000-2¼ 687 (700-2¼)

REIL Rwy 8 L
MIRL Rwy 8-26 L

NW-1, 30 OCT 2025 to 27 NOV 2025