APP CRS	Rwy Ldg	12000
173°	TDZE	5339
	Apt Elev	5434

RNAV (RNP) Z RWY 17L

DENVER INTL (DEN)

GPS required. For inoperative MALSR, increase RNP 0.10 all Cats visibility to RVR 4500 and RNP 0.30 all Cats visibility to RVR 6000. Simultaneous approach authorized. Use of FD or AP providing RNAV track guidance required during simultaneous operations. For uncompensated Baro-VNAV systems, procedure NA below -25°C (-13°F) or above 48°C (118°F).

MALSR

MISSED APPROACH: Climb to 5900 then climbing left turn to 10000 direct LIMEX and hold.

D-ATIS	DENVER APP CON	DENVER TOWER	GND CON
125.6 379.9	119.3 307.3 (N) 120.35 379.3 (S)	132.35 239.275	121.35 379.175 (W) 121.85 377.1 (E)

RADAR REQUIRED

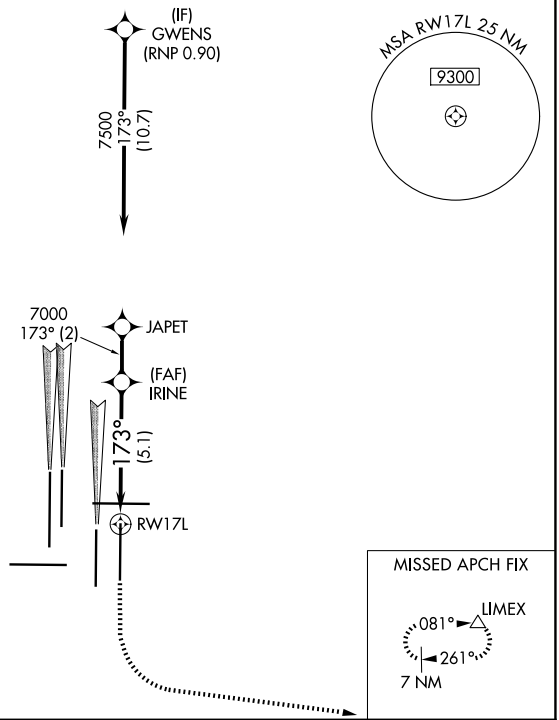

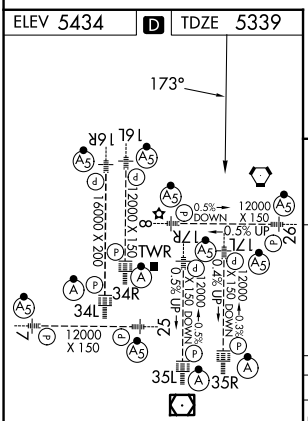

HIRL all Rwys
TDZ/CL Rwys 7, 16L, 16R, 17R, 26, 34L, 34R, 35L, 35R

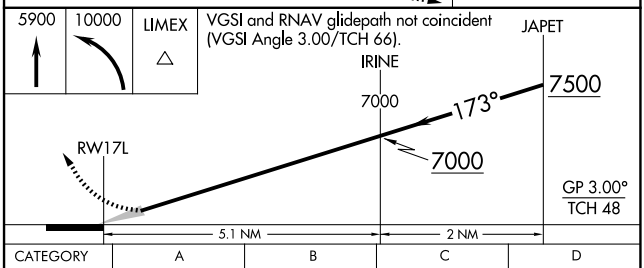

CATEGORY	A	B	C	D
RNP 0.10 DA	5600/24 261 (200-½)			
RNP 0.30 DA	5716/40 377 (300-¾)			

AUTHORIZATION REQUIRED

SW-1, 30 OCT 2025 to 27 NOV 2025