RNAV (GPS) RWY 6
SUMMERVILLE (DYB)

WAAS CH 49018 W06A	APP CRS 056°	Rwy ldg 5000 TDZE 53 Apt Elev 56

RNP APCH.

Circling Rwy 24 NA at night. For uncompensated Baro-VNAV systems, LNAV/VNAV NA below -15°C or above 54°C.

MISSED APPROACH: Climb to 2600 direct PROSO and hold.

AWOS-3	CHARLESTON APP CON	UNICOM
119.575	120.7 306.925	123.0 (CTAF) L

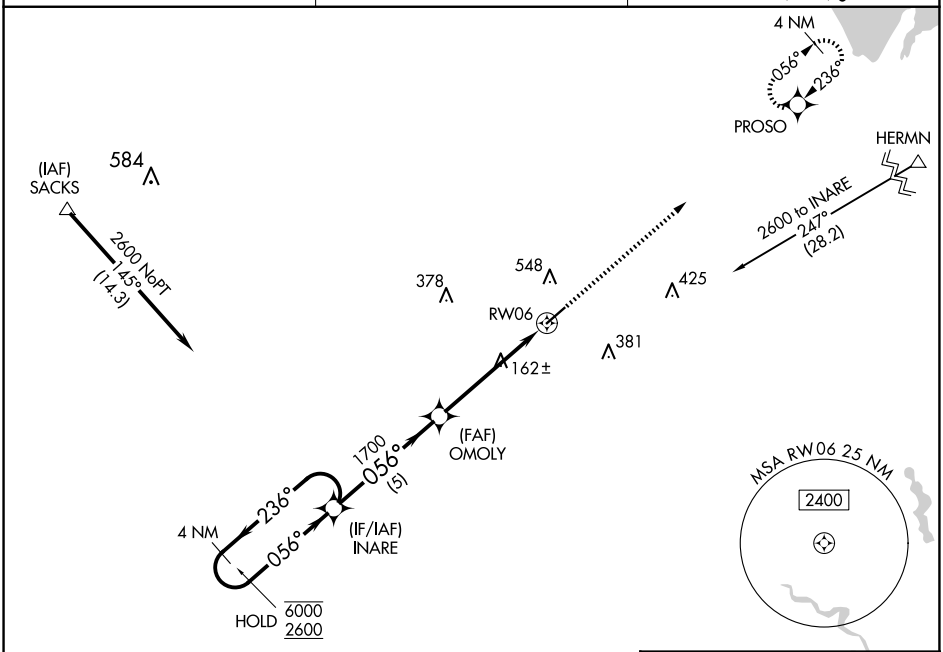

ELEV 56 | TDZE 53

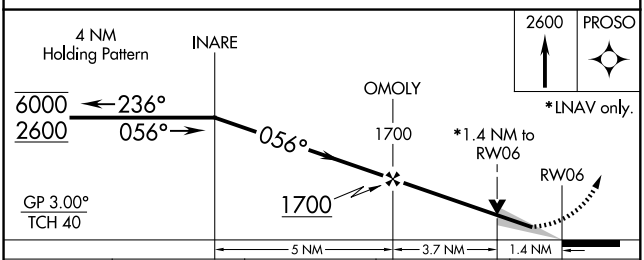

CATEGORY	A	B	C	D
LPV DA	253-¾ 200 (200-¾)			NA
LNAV/VNAV DA	477-1¼ 424 (500-1¼)			NA
LNAV MDA	540-1 487 (500-1)		540-1⅜ 487 (500-1⅜)	NA
C CIRCLING	860-1 804 (900-1)		860-2¼ 804 (900-2¼)	NA

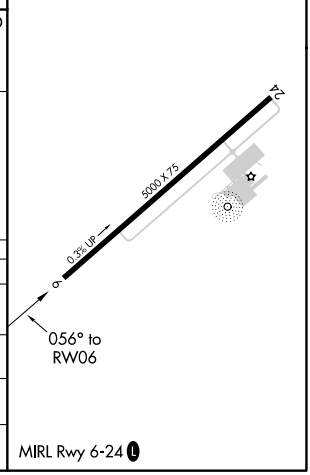

SE-2, 30 OCT 2025 to 27 NOV 2025

SE-2, 30 OCT 2025 to 27 NOV 2025