WAAS CH 56639 W11A	APP CRS 114°	Rwy Ldg 2714 TDZE 15 Apt Elev 15

RNAV (GPS) RWY 11
BAY BRIDGE (W29)

RNP APCH.

For uncompensated Baro-VNAV systems, LNAV/VNAV NA below -15°C or above 54°C.

MISSED APPROACH: Climb to 2100 direct ZAKLY and hold.

AWOS-3	POTOMAC APP CON	UNICOM
120.575	119.0 282.275	122.725 (CTAF) L

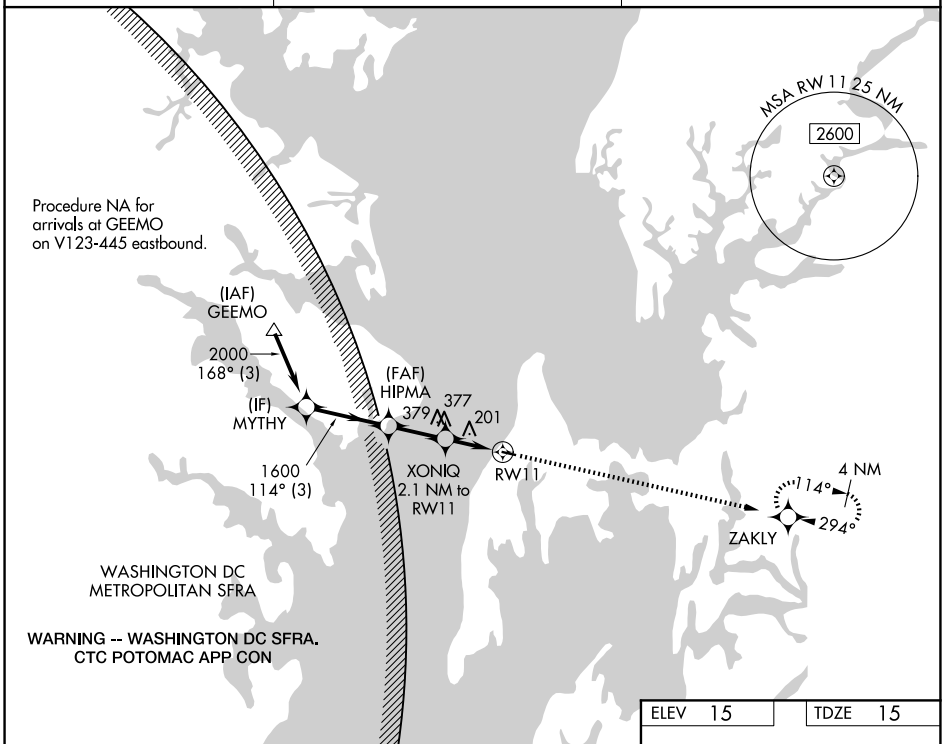

VGSI and RNAV glidepath not coincident (VGSI Angle 3.00/TCH 30).

2100 ZAKLY

*LNAV only.

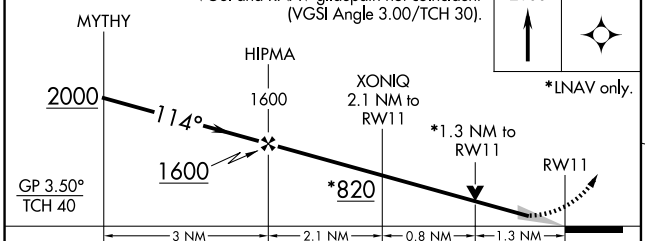

CATEGORY	A	B	C	D
LPV DA	265-1	250 (300-1)	NA	
LNAV/VNAV DA	489-1 3/8	474 (500-1 3/8)	NA	
LNAV MDA	460-1	445 (500-1)	NA	
CIRCLING	500-1 485 (500-1)	800-1 785 (800-1)	NA	

ELEV 15 TDZE 15

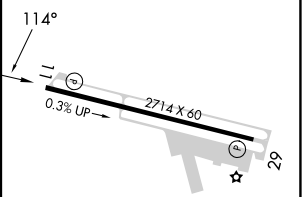

REIL Rwys 11 and 29 L
MIRL Rwy 11-29 L

NE-3, 30 OCT 2025 to 27 NOV 2025