WAAS CH 48909 W21A	APP CRS 209°	Rwy Ldg 5498 TDZE 948 Apt Elev 948

RNAV (GPS) Z RWY 21
GEORGETOWN-SCOTT COUNTY RGNL (27K)

T A NA For uncompensated Baro-VNAV systems, LNAV/VNAV NA below -16° C (4° F) or above 46° C (114° F). DME/DME RNP-0.3 NA. When local altimeter setting not received, use Lexington altimeter setting and increase LPV DA to 1186, LNAV/VNAV DA to 1460, and all MDA 40 feet; increase LPV all Cats and LNAV Cats C/D and Circling Cat D visibility ¼ SM. Baro-VNAV and VDP NA with Lexington altimeter setting.

MISSED APPROACH: Climb to 3000 direct YAPUT and right turn on track 301° to SOKOC and right turn on track 049° to GENUS and hold.

AWOS-3	LEXINGTON APP CON	CLNC DEL	UNICOM
119.975	120.15 259.3 (040° - 220°) 120.75 298.9 (221° - 039°)	127.425	123.0 (CTAF) L

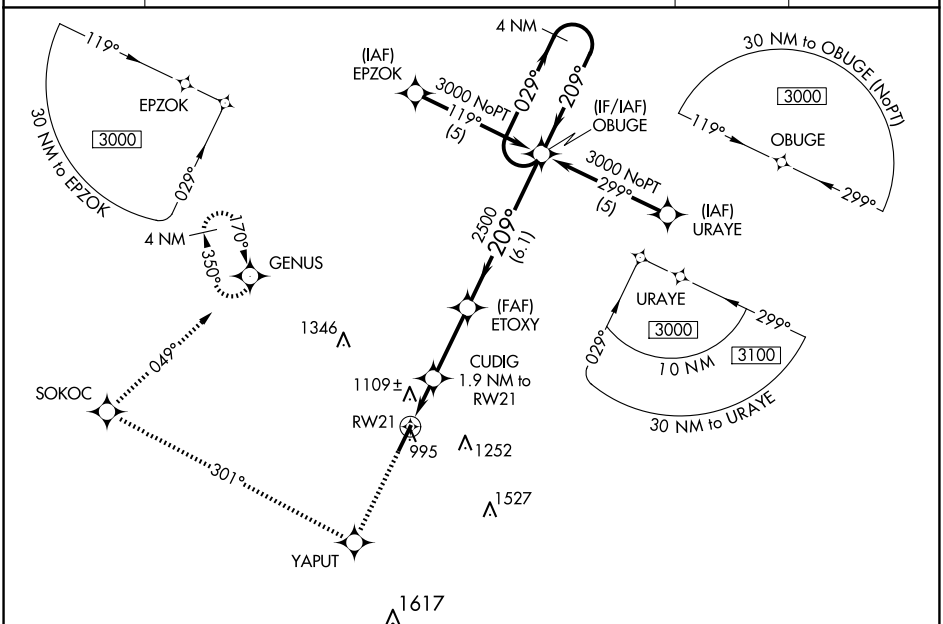

ELEV 948 TDZE 948

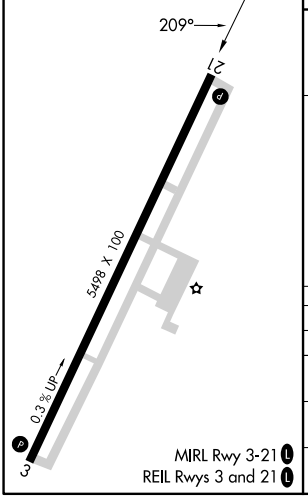

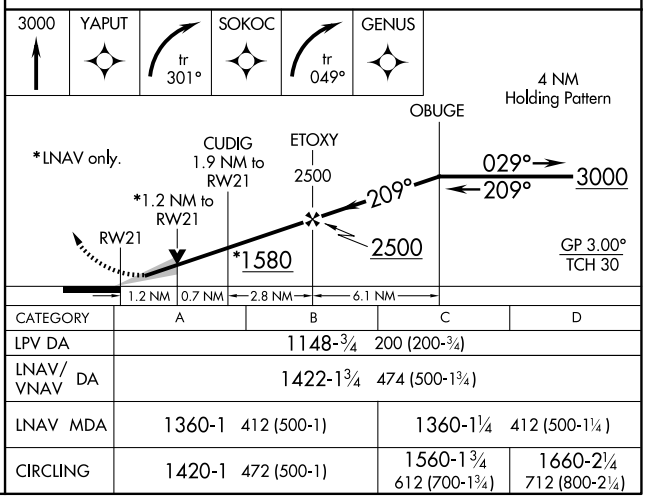

CATEGORY	A	B	C	D
LPV DA	1148-¾ 200 (200-¾)			
LNAV/VNAV DA	1422-1¾ 474 (500-1¾)			
LNAV MDA	1360-1 412 (500-1)		1360-1¼ 412 (500-1¼)	
CIRCLING	1420-1 472 (500-1)		1560-1¾ 612 (700-1¾)	1660-2¼ 712 (800-2¼)

SE-1, 30 OCT 2025 to 27 NOV 2025

SE-1, 30 OCT 2025 to 27 NOV 2025