RNAV (GPS) RWY 18
RUSTON RGNL (RSN)

WAAS CH 87121 W18A	APP CRS 177°	Rwy ldg 6002 TDZE 297 Apt Elev 317

RNP APCH - GPS.

Baro-VNAV NA when using Monroe altimeter setting. For uncompensated Baro-VNAV systems, LNAV/VNAV NA below -15°C or above 42°C. Rwy 18 helicopter visibility reduction below ¾ SM NA. VDP NA with Monroe altimeter setting. When local altimeter setting not received, use Monroe altimeter setting and increase all DA 97 feet and all MDA 100 feet, increase LPV and LNAV/VNAV all Cats visibility ¼ SM, and Circling Cat C and D visibility ½ SM.

MISSED APPROACH: Climb to 2200 direct SEDAC and hold.

AWOS-3PT	MONROE APP CON ★	CLNC DEL	UNICOM
119.525	126.9 307.9	118.8	122.7 (CTAF) L

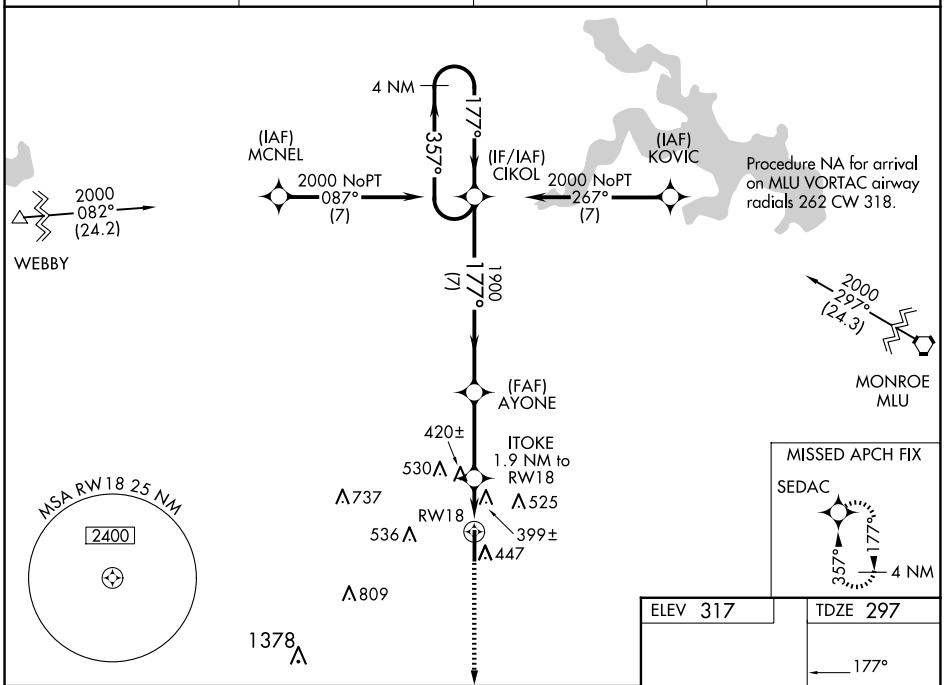

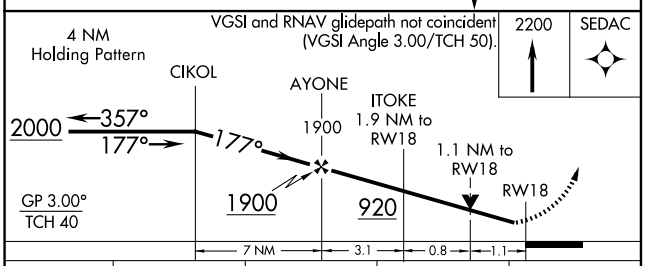

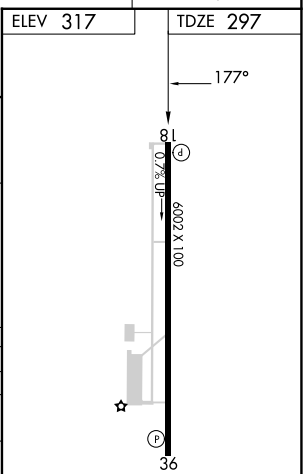

CATEGORY	A	B	C	D
LPV DA	547-⅞ 250 (300-⅞)			
LNAV/VNAV DA	723-1½ 426 (500-1½)			
LNAV MDA	680-1 383 (400-1)		680-1⅛ 383 (400-1⅛)	
CIRCLING	760-1 443 (500-1)	780-1 463 (500-1)	900-1½ 583 (600-1½)	960-2 643 (700-2)

MIRL Rwy 18-36 L
REIL Rwys 18 and 36 L

SC-4, 30 OCT 2025 to 27 NOV 2025

SC-4, 30 OCT 2025 to 27 NOV 2025