LOC I-RPD	APP CRS	Rwy Ldg	6500
108.3	010°	TDZE	1102
		Apt Elev	1109

ILS or LOC RWY 1

RICE LAKE RGNL/CARL'S FLD (RPD)

ADF required. From RZN DME: RNAV 1-GPS required.

Circling Rwy 13, 31 NA at night.

MALSR

MISSED APPROACH: Climb to 2200 then climbing right turn to 3200 direct WICKR LOM and hold.

AWOS-3	MINNEAPOLIS CENTER	UNICOM
120.525	125.3 335.6	122.7 (CTAF) L

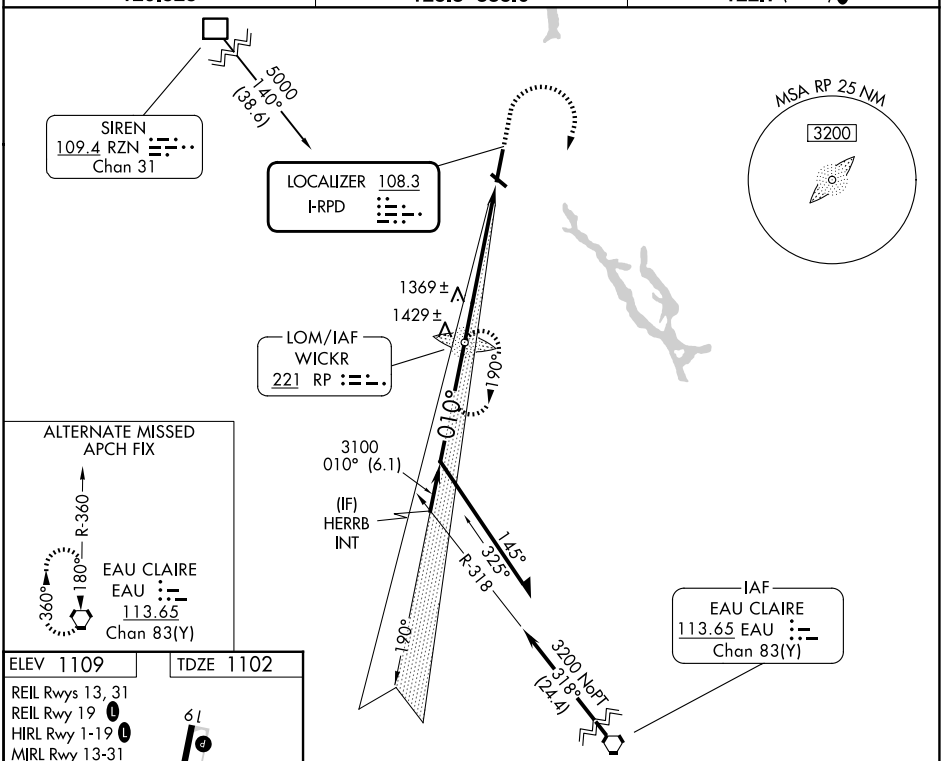

ELEV 1109 TDZE 1102

REIL Rwys 13, 31
REIL Rwy 19 L
HIRL Rwy 1-19 L
MIRL Rwy 13-31

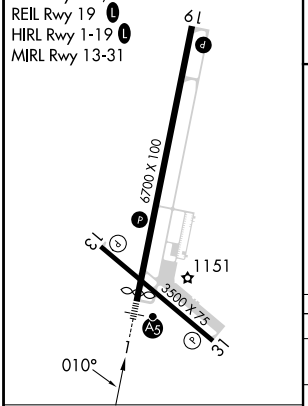

FAF to MAP 5.9 NM

Knots	60	90	120	150	180
Min:Sec	5:54	3:56	2:57	2:22	1:58

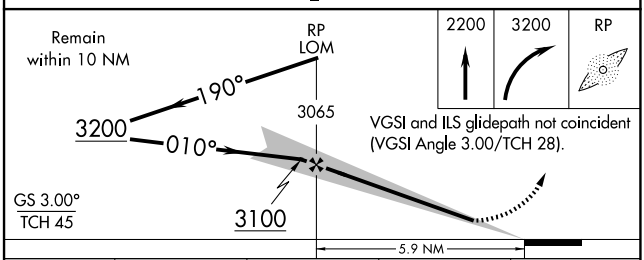

CATEGORY	A	B	C	D
S-ILS 1	1302-½ 200 (200-½)			
S-LOC 1	1620-½ 518 (600-½)		1620-1 518 (600-1)	1620-1¼ 518 (600-1¼)
CIRCLING	1620-1 511 (600-1)	1740-1 631 (700-1)	1740-1¾ 631 (700-1¾)	1940-2¾ 831 (900-2¾)

EC-3, 30 OCT 2025 to 27 NOV 2025

EC-3, 30 OCT 2025 to 27 NOV 2025