WAAS CH 63244 W13A	APP CRS 140°	Rwy ldg 3303 TDZE 4 Apt Elev 4

RNAV (GPS) RWY 13
GNOSS FLD (DVO)

RNP APCH - GPS.

Circling NA southwest of Rwy 13-31. Circling Rwy 31 NA at night. Rwy 13 helicopter visibility reduction below ¾ SM NA.

MISSED APPROACH: Climbing left turn to 4200 direct SGD VORTAC and hold, continue climb-in-hold to 4200.

AWOS-3P	OAKLAND CENTER	UNICOM
120.675	127.8 353.5	123.075 (CTAF)

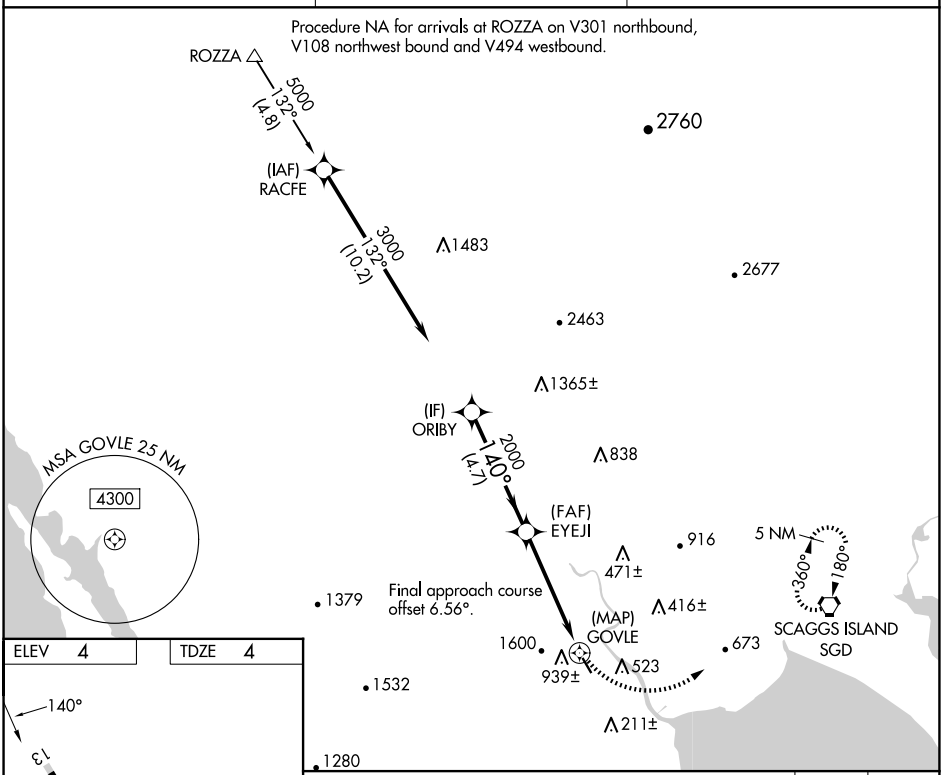

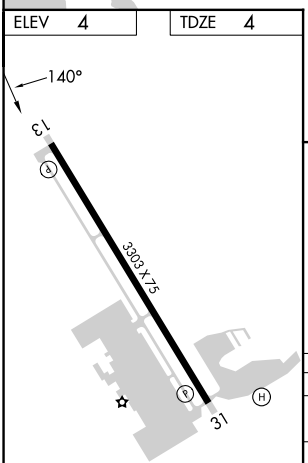

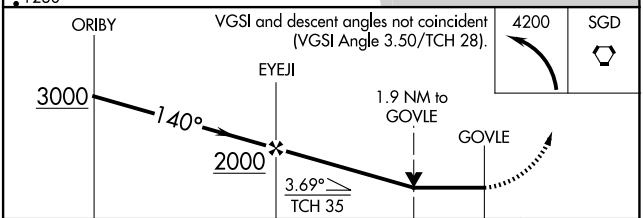

CATEGORY	A	B	C	D
LP MDA	820-1 816 (900-1)	820-1¼ 816 (900-1¼)	NA	
LNAV MDA	1100-1¼ 1096 (1100-1¼)	1100-1½ 1096 (1100-1½)	NA	
C CIRCLING	1100-1¼ 1096 (1100-1¼)	1100-1½ 1096 (1100-1½)	NA	