LOC I-CPF	APP CRS	Rwy Ldg	5499
109.35	145°	TDZE	1243
		Apt Elev	1256

LOC RWY 14
WENDELL H FORD (CPF)

DME required. RADAR required for procedure entry.
RADAR required for missed appoach.

T A Circling Rwy 24, 32 NA at night. Simultaneous reception of I-CPF and AZQ DME required. Rwy 14 helicopter visibility reduction below ¾ SM NA. DME from AZQ DME.

MISSED APPROACH: Climb to 2500 then climbing left turn to 4000 to LETCO/AZQ 5.1 DME/RADAR and hold, continue climb-in-hold to 4000.

AWOS-3	INDIANAPOLIS CENTER	UNICOM
119.025	126.575 257.85	122.7 (CTAF) L

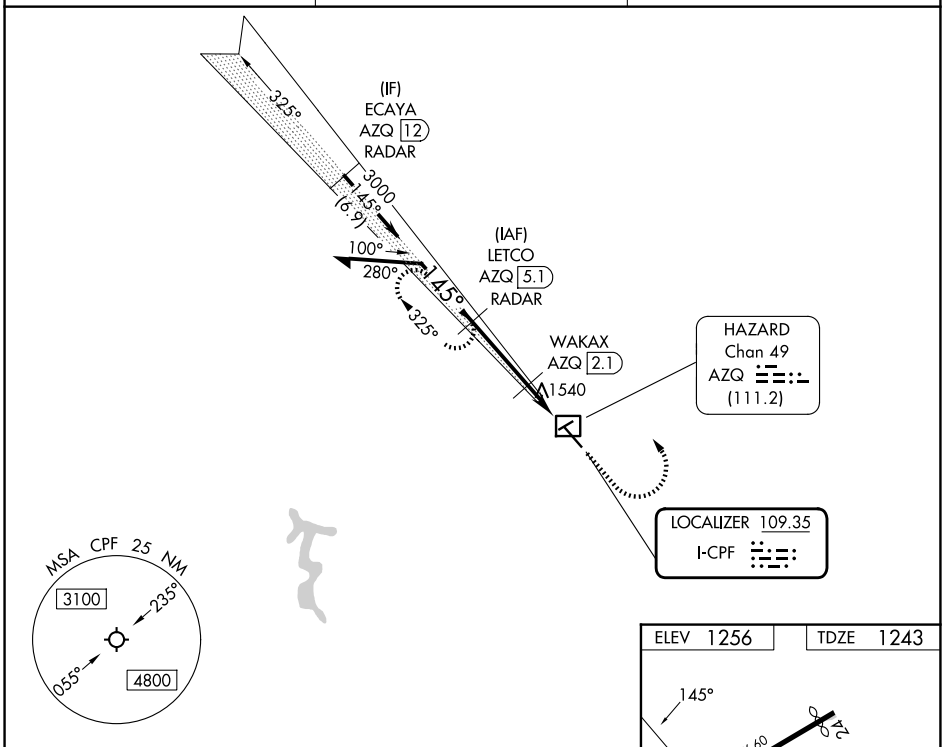

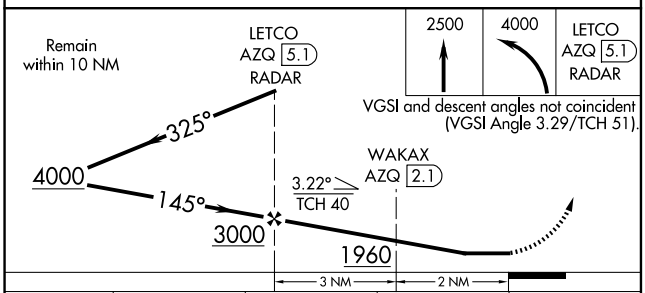

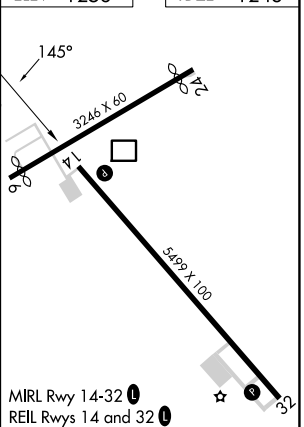

CATEGORY	A	B	C	D
S-LOC 14	1800-1 557 (600-1)		1800-1⅝ 557 (600-1⅝)	
CIRCLING	2000-1 744 (800-1)	2040-1 784 (800-1)	2060-2¼ 804 (900-2¼)	2140-3 884 (900-3)

FAF to MAP 5 NM					
Knots	60	90	120	150	180
Min:Sec	5:00	3:20	2:30	2:00	1:40

SE-1, 30 OCT 2025 to 27 NOV 2025