WAAS CH 82717 W25A	APP CRS 246°	Rwy Ldg 5003 TDZE 1411 Apt Elev 1411

RNAV (GPS) RWY 25
LEE COUNTY (ØVG)

Helicopter visibility reduction below ¾ SM NA.
DME/DME RNP-0.3 NA.

MISSED APPROACH: Climb to 5000 direct TILYU and hold, continue climb-in-hold to 5000.

AWOS-3	ATLANTA CENTER	CTAF
120.125	127.55 269.50	122.9 L

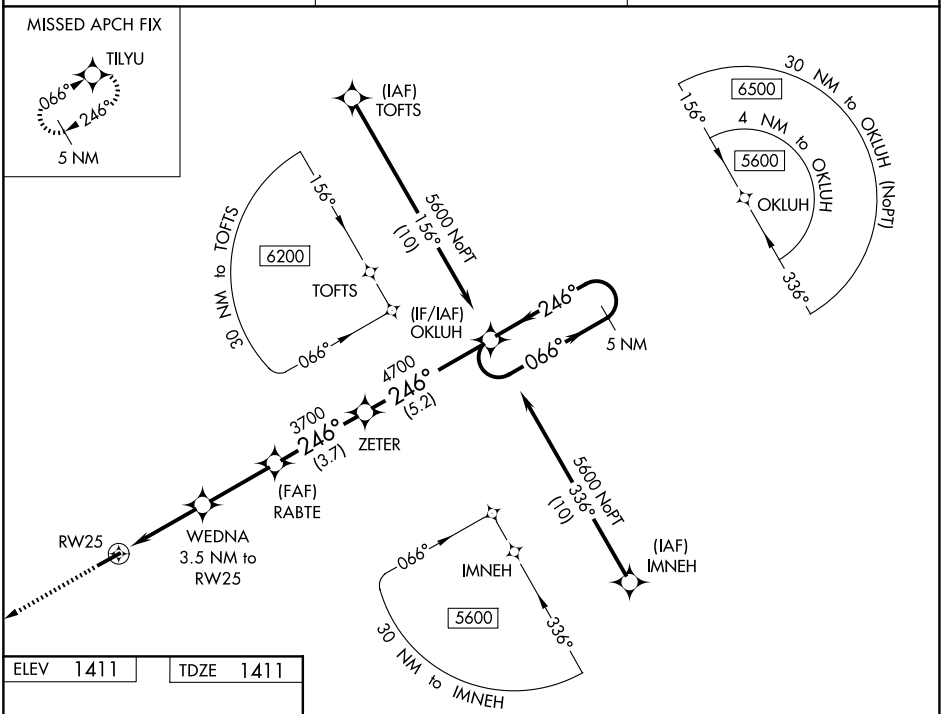

NE-3, 30 OCT 2025 to 27 NOV 2025

ELEV 1411 TDZE 1411

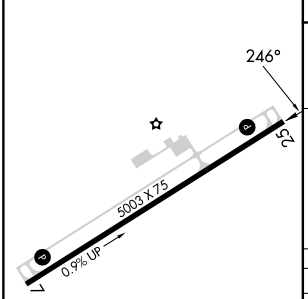

MIRL Rwy 7-25 L
REIL Rwys 7 and 25 L

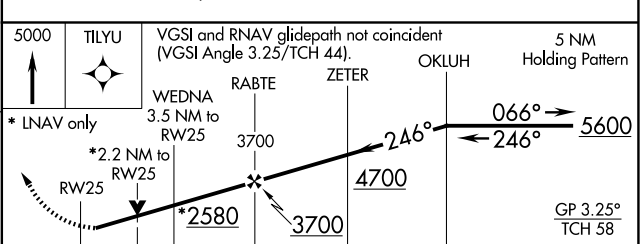

CATEGORY	A	B	C	D
LPV DA	1714-1 303 (400-1)			NA
LNAV/VNAV DA	2284-3 873 (900-3)			NA
LNAV MDA	2220-1 809 (900-1)	2220-1¼ 809 (900-1¼)	2220-2½ 809 (900-2½)	NA
CIRCLING	2220-1 809 (900-1)		2600-3 1189 (1200-3)	NA