APP CRS	Rwy ldg	N/A
210°	TDZE	N/A
	Apt Elev	161

RNAV (GPS)-A
TURLOCK MUNI (O15)

RNP APCH - GPS.

NA Procedure NA at night. Use MER altimeter setting; when not received, use MCE altimeter setting and increase all MDAs 20 feet.

MISSED APPROACH: Climb to 900 then climbing right turn to 2800 direct BLONT and hold.

MER AWOS-3	NORCAL APP CON	UNICOM
124.475	120.95 269.45	122.8 (CTAF) L

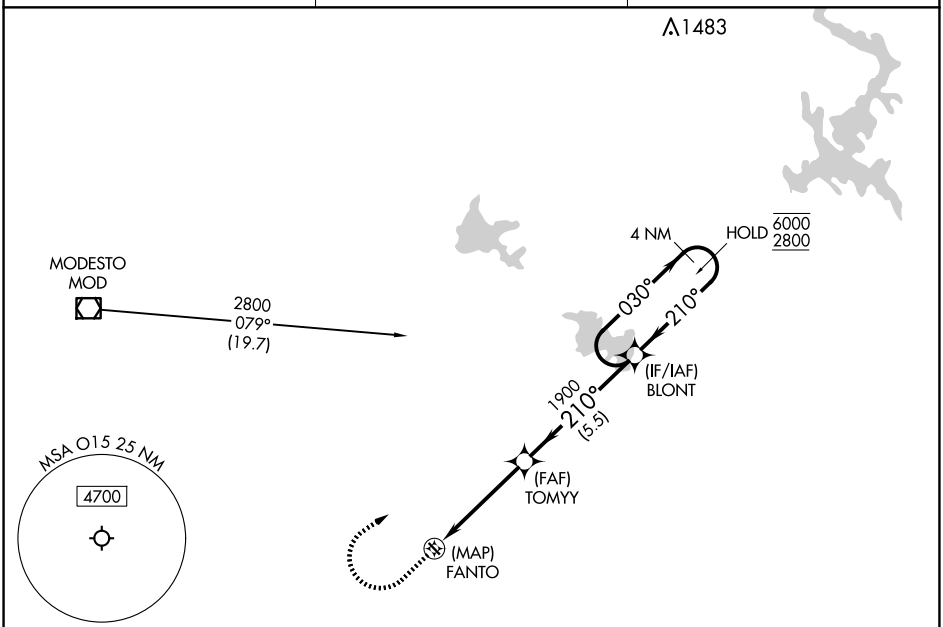

ELEV 161

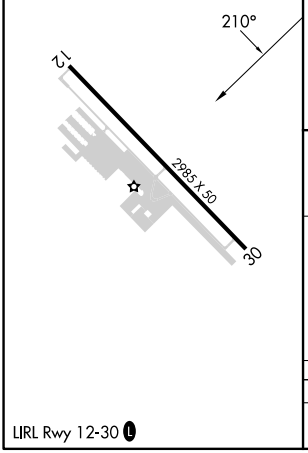

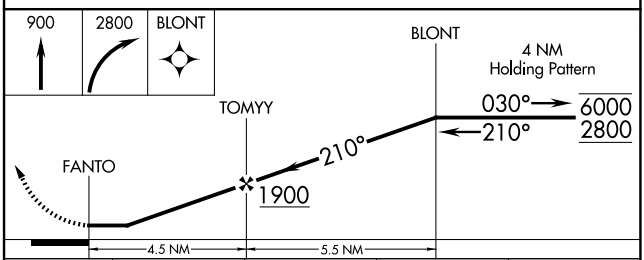

CATEGORY	A	B	C	D
CIRCLING	740-1 579 (600-1)	760-1 599 (600-1)	NA	

LIRL Rwy 12-30 L

SW-2, 30 OCT 2025 to 27 NOV 2025
SW-2, 30 OCT 2025 to 27 NOV 2025