WAAS CH 69637 W01A	APP CRS 012°	Rwy ldg 3202 TDZE 235 Apt Elev 236

RNAV (GPS) RWY 1

SHERIDAN-GRANT COUNTY RGNL (9M8)

NA

DME/DME RNP-0.3 NA. Helicopter visibility reduction below 1 SM NA. Night Landing: Rwy 1 NA. Use Pine Bluff altimeter setting, when not received, use Little Rock altimeter setting and increase all MDA 20 feet: increase LP and LNAV Cat C visibility ⅛ mile, and Circling Cat C visibility ¼ mile.

MISSED APPROACH: Climb to 2100 direct JOVES and hold.

PBF ASOS	LITTLE ROCK APP CON	UNICOM
120.775	135.4 353.6	122.8 (CTAF) L

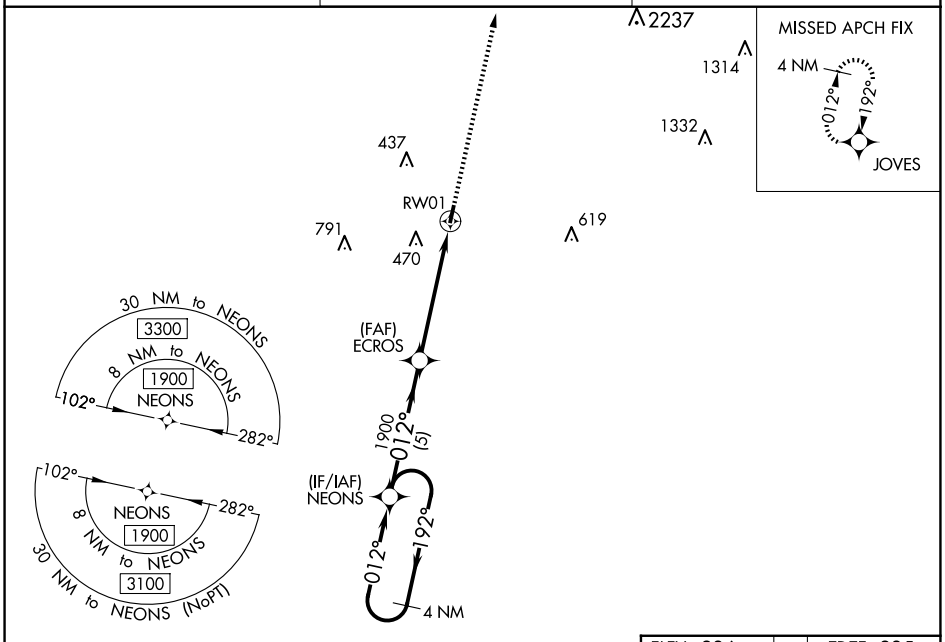

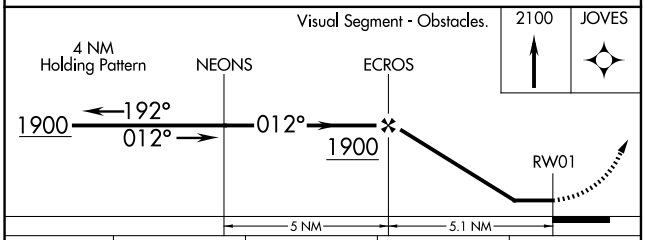

CATEGORY	A	B	C	D
LP MDA	760-1 525 (600-1)		760-1½ 525 (600-1½)	NA
LNAV MDA	800-1 565 (600-1)		800-1⅝ 565 (600-1⅝)	NA
C CIRCLING	800-1 564 (600-1)	840-1 604 (700-1)	960-2 724 (800-2)	NA

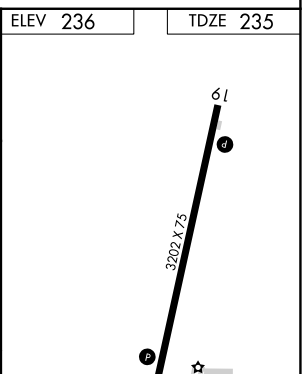

SC-1, 30 OCT 2025 to 27 NOV 2025

SC-1, 30 OCT 2025 to 27 NOV 2025