WAAS CH 45901 W34A	APP CRS 343°	Rwy ldg 4400 TDZE 826 Apt Elev 840

RNAV (GPS) RWY 34
HIGGINSVILLE INDUSTRIAL MUNI (HIG)

RNP APCH - GPS.

Baro-VNAV NA. Use Whiteman Air Force Base altimeter setting; when not received, use Kansas City/Lee's Summit Rgnl altimeter setting: increase LPV DA to 1190 feet and all visibilities ¼ SM; increase LNAV/VNAV DA to 1329 feet and all visibilities ¼ SM; increase all MDAs 60 feet and LNAV and Circling visibility Cats C and D ¼ SM.

MISSED APPROACH: Climb to 3000 direct HEKOV and hold.

WHITEMAN APP CON ★	UNICOM
127.45 284.0	122.8 (CTAF) L

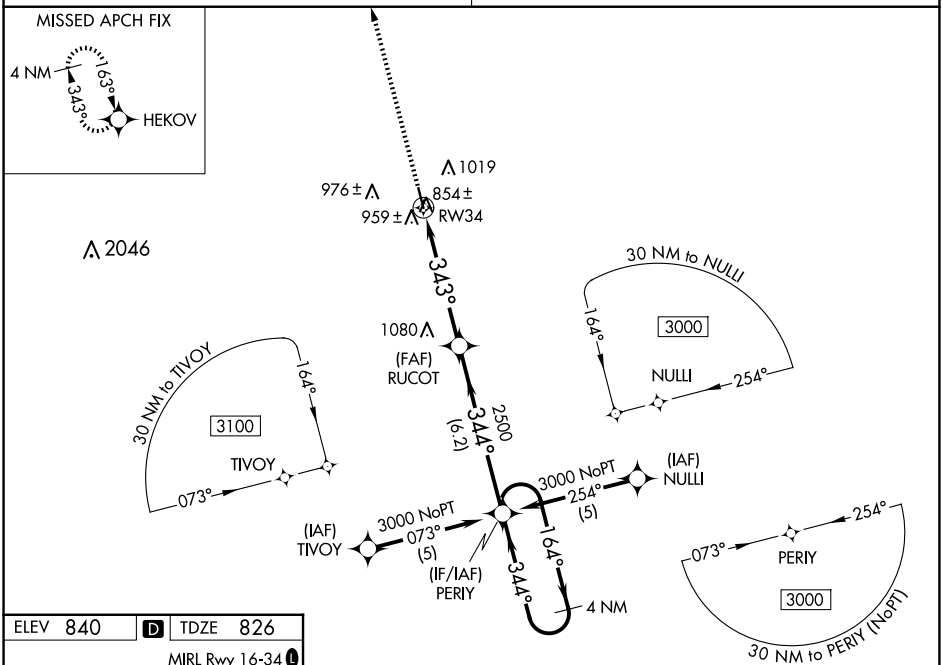

ELEV 840 D TDZE 826

MIRL Rwy 16-34 L

REIL Rwys 16 and 34 L

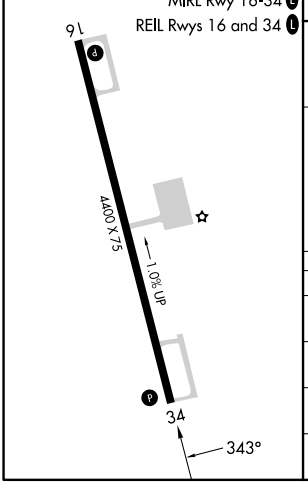

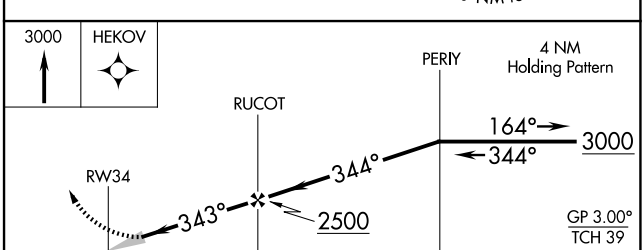

CATEGORY	A	B	C	D
LPV DA	1144-1¼ 318 (400-1¼)			
LNAV/VNAV DA	1283-1¾ 457 (500-1¾)			
LNAV MDA	1300-1 474 (500-1)		1300-1¼ 474 (500-1¼)	1300-1½ 474 (500-1½)
CIRCLING	1440-1 600 (600-1)		1440-1½ 600 (600-1½)	1460-2 620 (700-2)

NC-3, 30 OCT 2025 to 27 NOV 2025