APP CRS	Rwy ldg	4206
277°	TDZE	251
	Apt Elev	251

RNAV (GPS) RWY 28
BIBB COUNTY (ØA8)

RNP APCH-GPS.

Procedure NA at night. Rwy 28 helicopter visibility reduction below ¾ SM NA.
NA Use Tuscaloosa altimeter setting; when not received, use Alabaster altimeter setting: increase all MDAs 20 feet and visibility LNAV Cat C ¼ SM and Circling Cat B/C ¼ SM.

MISSED APPROACH: Climbing right turn to 3000 direct CAMUV and hold.

TCL ASOS	ATLANTA CENTER	UNICOM
132.825	132.25 263.025	122.975 (CTAF) L

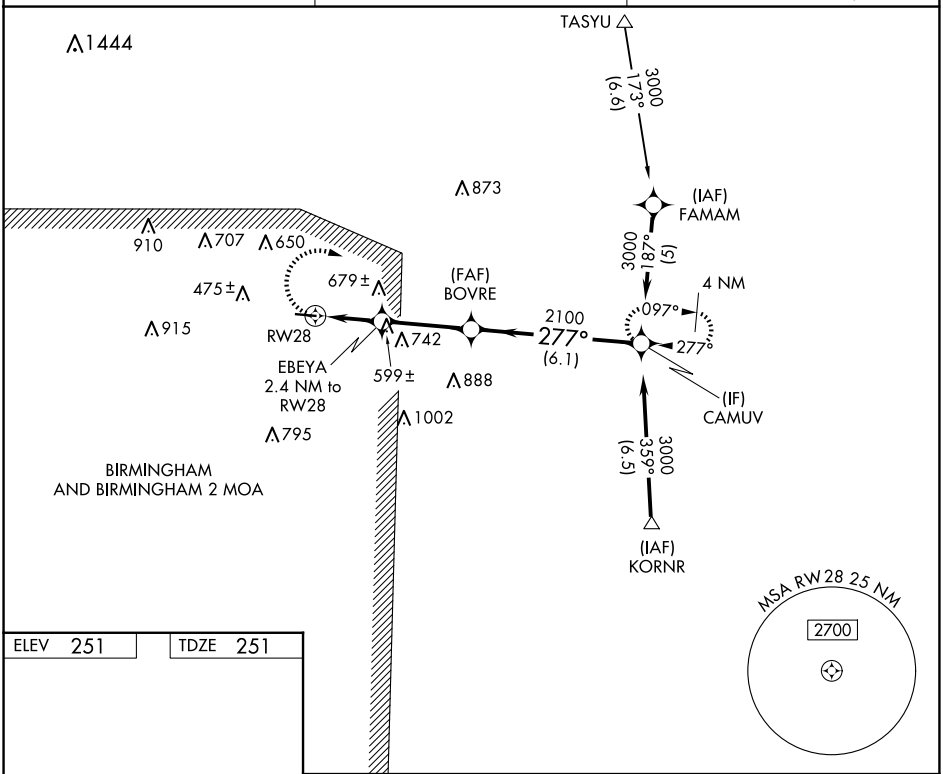

ELEV 251	TDZE 251

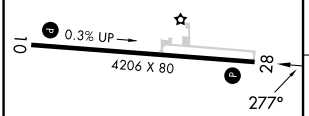

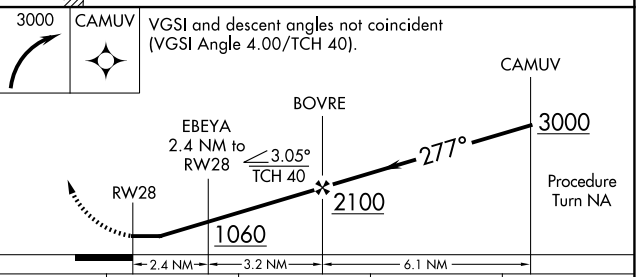

CATEGORY	A	B	C	D
LNAV MDA	920-1 669 (700-1)		920-1¾ 669 (700-1¾)	NA
CIRCLING	1020-1 769 (800-1)	1060-1 809 (900-1)	1120-2½ 869 (900-2½)	NA

MIRL Rwy 10-28 L
REIL Rwys 10 and 28 L

SE-4, 30 OCT 2025 to 27 NOV 2025

SE-4, 30 OCT 2025 to 27 NOV 2025