ILS or LOC RWY 32
BRANSON (BBG)

LOC/DME I-BBG	APP CRS	Rwy ldg	7140
111.35	323°	TDZE	1302
Chan 50 (Y)		Apt Elev	1302

T NA

Inop table does not apply. When local altimeter setting not received, use Harrison altimeter setting and increase S-ILS 32 DA to 1549 feet; increase all MDAs 60 feet and S-LOC 32 visibility Cat C/D and Circling visibility Cat C ¼ SM. VDP NA when using Harrison altimeter setting.

MALSF

MISSED APPROACH: Climb to 4000 on heading 315° and HRO VOR/DME R-339 to WUTIB INT/HRO 25.3 DME and hold.

ATIS	SPRINGFIELD APP CON	BRANSON TOWER★	GND CON	CLNC DEL	SPRINGFIELD CLNC DEL	UNICOM
124.625	126.35	128.15 (CTAF) L	118.4	118.4	126.35 (When tower closed)	122.95

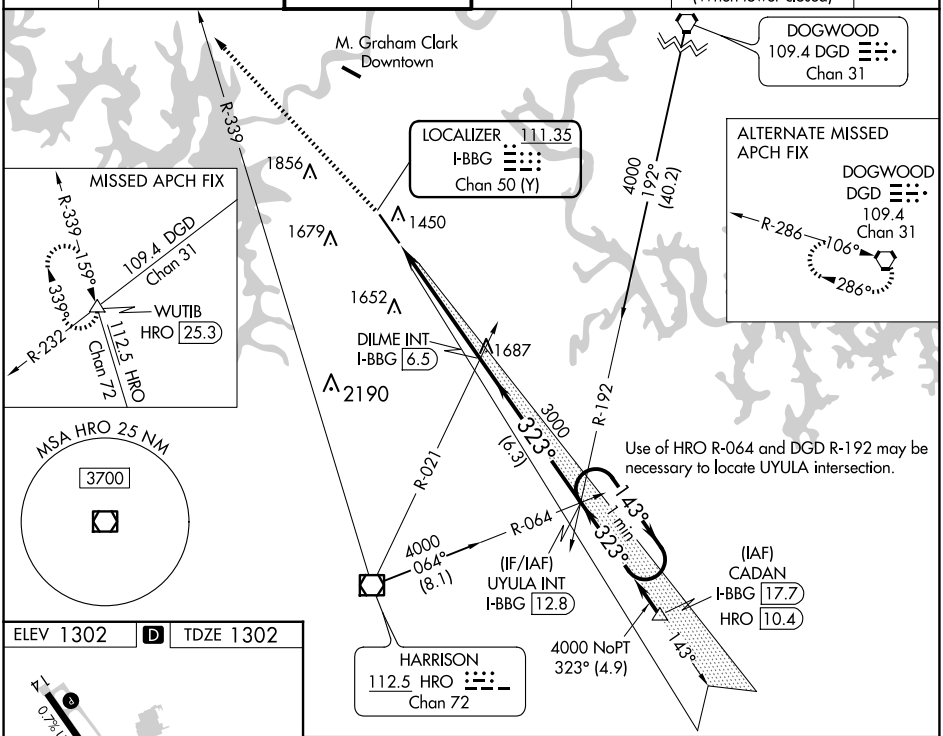

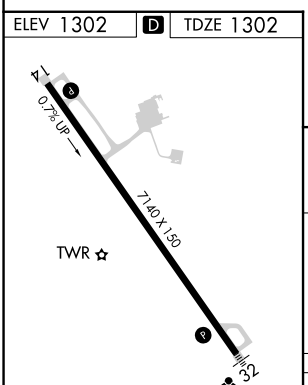

FAF to MAP 5.1 NM					
Knots	60	90	120	150	180
Min:Sec	5:06	3:24	2:33	2:02	1:42

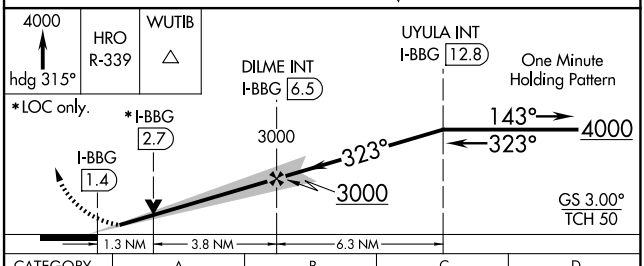

CATEGORY	A	B	C	D
S-ILS 32	1502-1 200 (200-1)			
S-LOC 32	1760-1 458 (500-1)			
C CIRCLING	1760-1 458 (500-1)	1900-1 598 (600-1)	2220-2¾ 918 (1000-2¾)	2220-3 918 (1000-3)

NC-3, 30 OCT 2025 to 27 NOV 2025

NC-3, 30 OCT 2025 to 27 NOV 2025