WAAS CH 53338 W34A	APP CRS 341°	Rwy ldg 3900 TDZE 2071 Apt Elev 2073

RNAV (GPS) RWY 34
LOUP CITY MUNI (ØF4)

NA

DME/DME RNP-0.3 NA. Baro-VNAV NA. Use Evelyn Sharp Field altimeter setting; when not received, use Broken Bow altimeter setting and increase LPV DA to 2459 and all visibilities ⅜ mile, LNAV/VNAV DA to 2500 and all visibilities ⅜ mile; increase all MDA 100 feet. Helicopter visibility reduction below 1 SM NA. Circling NA to Rwys 4 and 22.

MISSED APPROACH: Climb to 4100 direct UDEGE and hold.

ODX ASOS	MINNEAPOLIS CENTER	CTAF
119.925	126.05 278.8	122.9 L

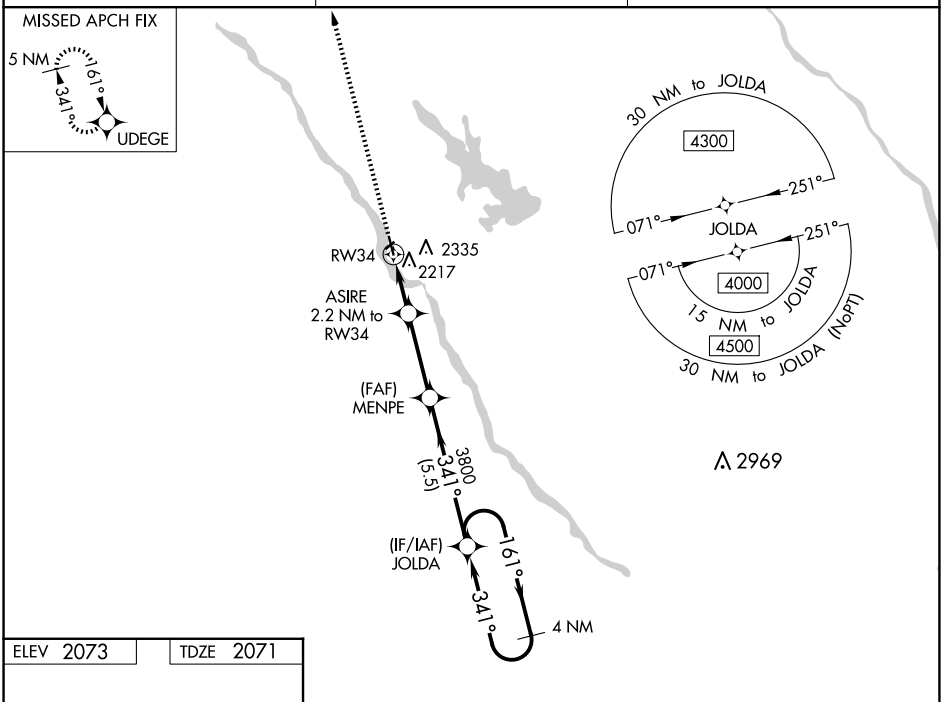

ELEV 2073	TDZE 2071

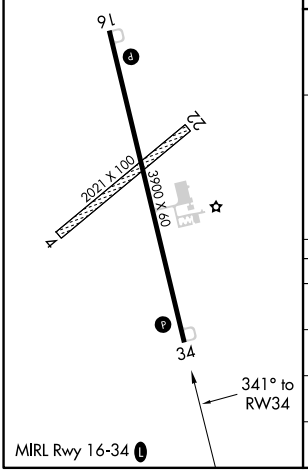

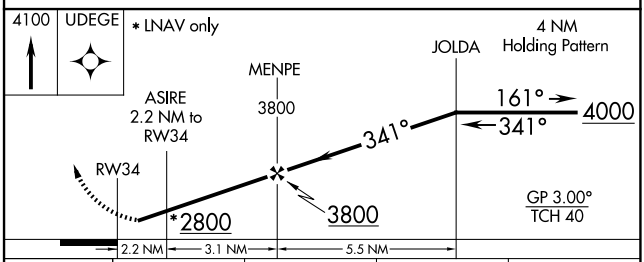

CATEGORY		A	B	C	D
LPV	DA	2369-1	298 (300-1)	NA	
LNAV/VNAV	DA	2410-1⅛	339 (400-1⅛)	NA	
LNAV	MDA	2520-1	449 (500-1)	NA	
C CIRCLING		2720-1 647 (700-1)	2740-1 667 (700-1)	NA	

NC-2, 30 OCT 2025 to 27 NOV 2025
NC-2, 30 OCT 2025 to 27 NOV 2025