WAAS CH 86947 W30A	APP CRS 296°	Rwy Ldg 4200 TDZE 4321 Apt Elev 4328

RNAV (GPS) RWY 30
STANFORD/BIGGERSTAFF FLD (S64)

RNP APCH - GPS.

NA

Baro-VNAV NA. Rwy 30 helicopter visibility reduction below 1 SM NA. Circling NA to Rwys 7 and 25. Use LWT altimeter setting; when not received, use 19MT altimeter setting and increase LPV DA to 4718 feet and all visibilities ⅛ SM. Increase LNAV/VNAV DA to 4794 feet and all visibilities ⅛ SM. Increase all MDAs 60 feet and LNAV visibility Cat B ¼ SM, and Circling visibility Cat B ¼ SM. Procedure NA at night.

MISSED APPROACH: Climb to 4900 then climbing left turn to 8500 direct YOGOS and hold.

LWT ASOS	SALT LAKE CENTER	UNICOM
118.375	133.4 285.4	122.8 (CTAF) L

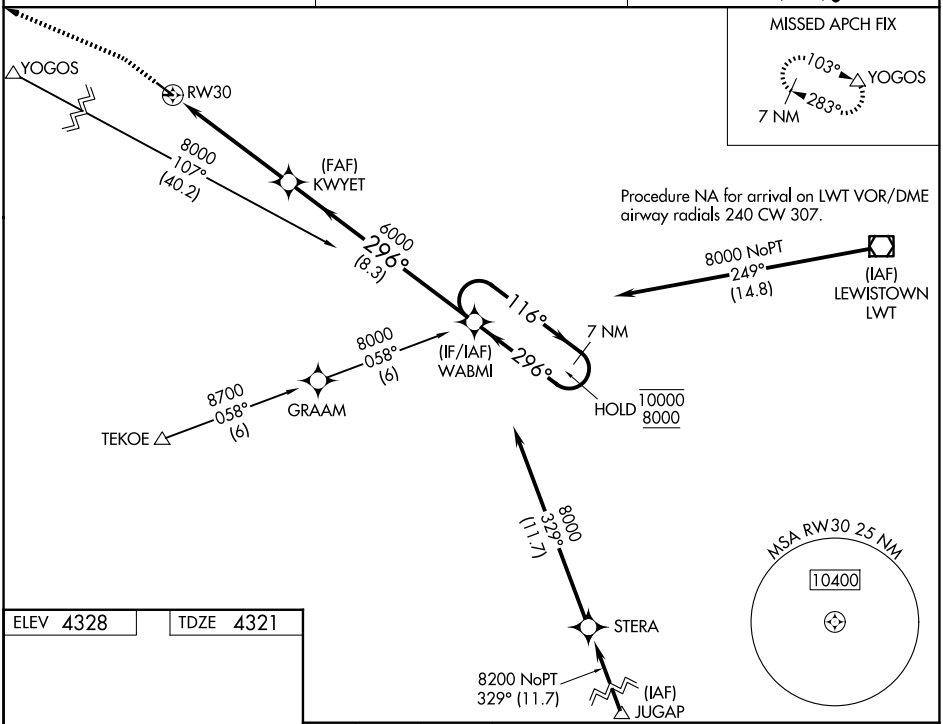

ELEV 4328	TDZE 4321

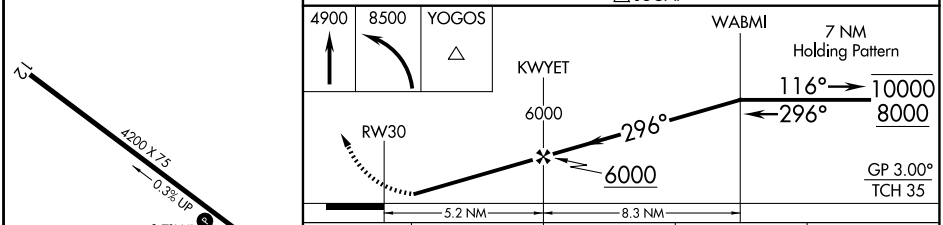

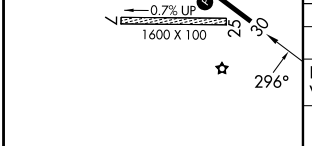

MIRL Rwy 12-30 L

CATEGORY	A	B	C	D
LPV DA	4667-1 346 (400-1)			
LNAV/VNAV DA	4743-1¼ 422 (500-1¼)			
LNAV MDA	5020-1 699 (700-1)		5020-2 699 (700-2)	
CIRCLING	5020-1 692 (700-1)	5240-1¼ 912 (1000-1¼)	5600-3 1272 (1300-3)	5880-3 1552 (1600-3)

NW-1, 30 OCT 2025 to 27 NOV 2025