WAAS CH 58132 W15A	APP CRS 156°	Rwy ldg 3501 TDZE 1306 Apt Elev 1306

RNAV (GPS) RWY 15
TECUMSEH MUNI (ØG3)

RNP APCH.

Baro-VNAV NA. Rwy 15 helicopter visibility reduction below ¾ SM NA. Use Nebraska City altimeter setting, when not received, use Beatrice altimeter setting and increase all DA 3 feet and all MDA 20 feet.

MISSED APPROACH: Climb to 4000 direct GUYTE and hold.

AFK AWOS-3PT	MINNEAPOLIS CENTER	CTAF
128.325	126.4 317.7	122.9 L

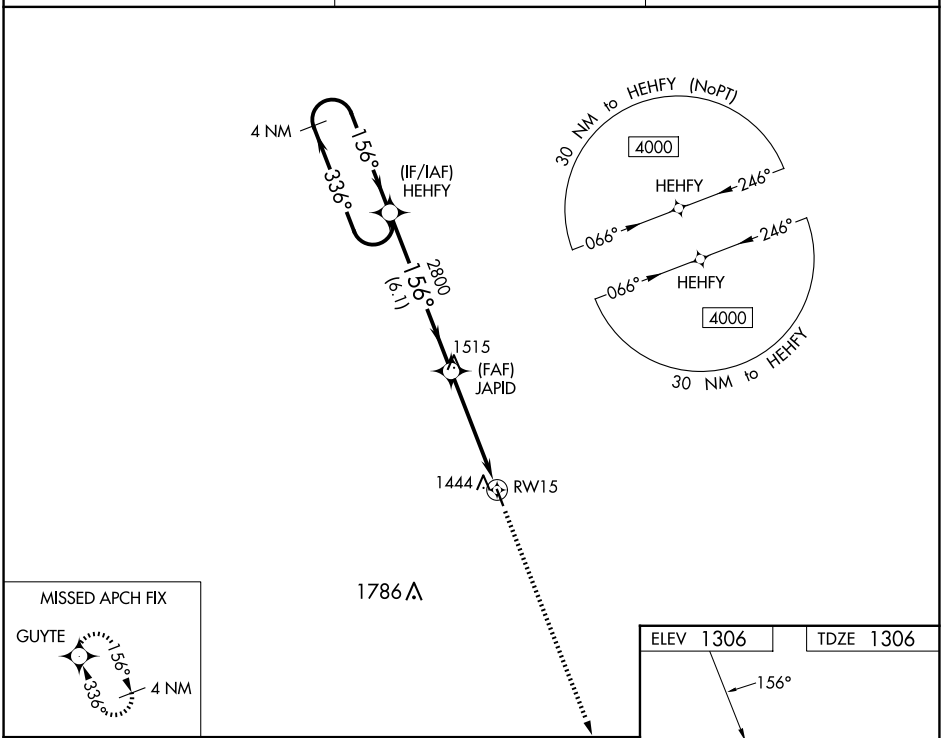

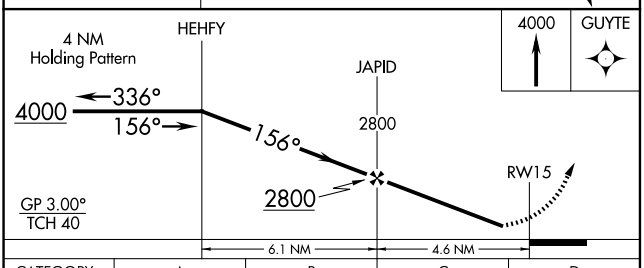

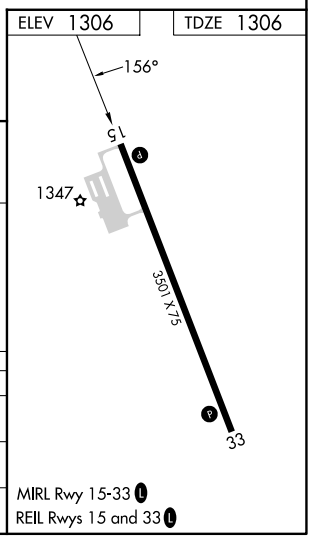

CATEGORY	A	B	C	D
LPV DA	1619-1 313 (400-1)		NA	
LNAV/VNAV DA	1670-1¼ 364 (400-1¼)		NA	
LNAV MDA	1780-1 474 (500-1)		NA	

NC-2, 30 OCT 2025 to 27 NOV 2025
NC-2, 30 OCT 2025 to 27 NOV 2025