| APP CRS | Rwy Ldg | 3120 |
|---|---|---|
| 305° | TDZE | 1924 |
| | Apt Elev | 1924 |

# RNAV (GPS) RWY 30
## NEW TOWN MUNI (Ø5D)

RNP APCH.

Use Stanley altimeter setting, when not received, use Tioga altimeter setting and increase all MDAs 40 feet. Increase Circling Cat C visibility ¼ SM.

NA

MISSED APPROACH: Climb to 4500 direct JAMTU and hold.

| MINNEAPOLIS CENTER | CTAF |
|---|---|
| 127.6 279.6 | 122.9 L |

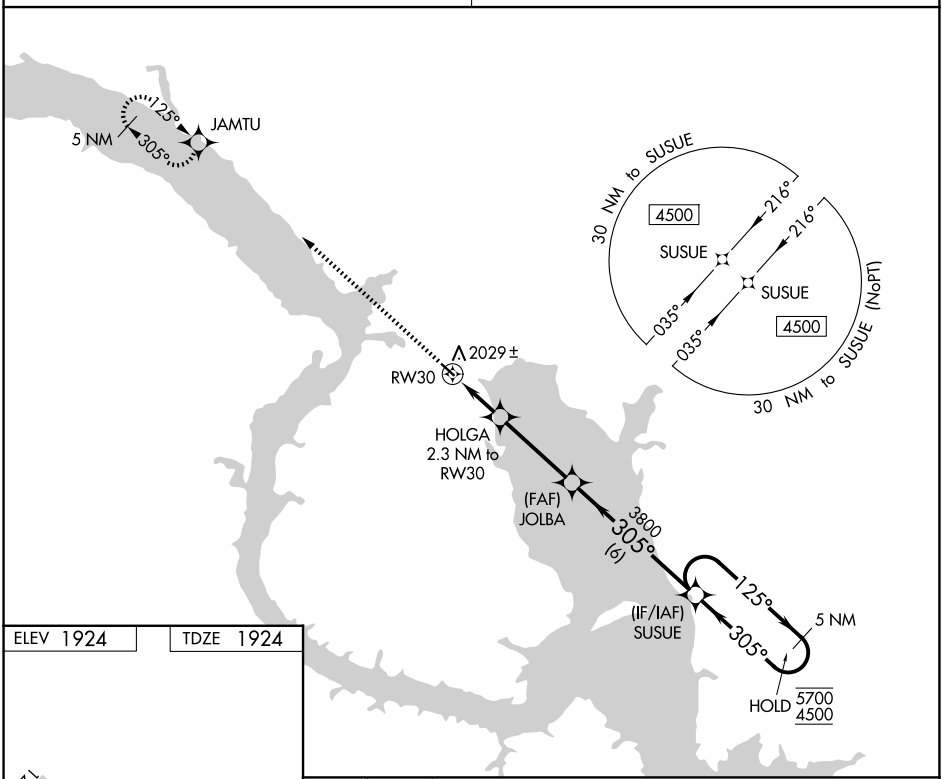


ELEV 1924 TDZE 1924

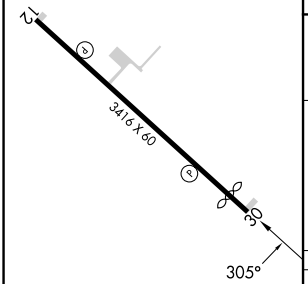


MIRL Rwy 12-30 L

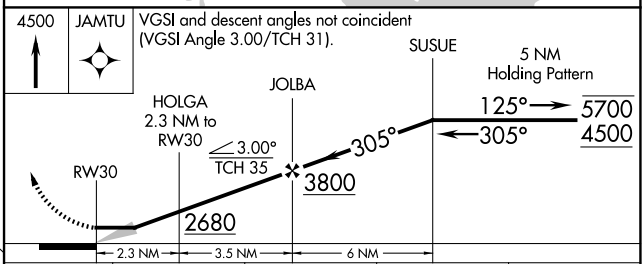


| CATEGORY | A | B | C | D |
|---|---|---|---|---|
| LNAV MDA | 2380-1 456 (500-1) | | 2380-1⅜ 456 (500-1⅜) | NA |
| CIRCLING | 2520-1 596 (600-1) | 2620-1 696 (700-1) | 2780-2½ 856 (900-2½) | NA |



NC-1, 30 OCT 2025 to 27 NOV 2025
NC-1, 30 OCT 2025 to 27 NOV 2025