WAAS CH 58044 W01A	APP CRS 006°	Rwy Ldg 3386 TDZE 334 Apt Elev 335

RNAV (GPS) RWY 1
PATRICK LEAHY BURLINGTON INTL (BTV)

RNP APCH - GPS.

Rwy 1 helicopter visibility reduction below ¾ SM NA. -9°C

MISSED APPROACH: Climb to 900 then climbing right turn to 3500 direct JRVIS and hold, continue climb-in-hold to 3500.

ATIS	BURLINGTON APP CON ★	BURLINGTON TOWER ★	GND CON	UNICOM
123.8 269.9	121.1 278.8	118.3 (CTAF) L 257.8	126.3 348.6	122.95

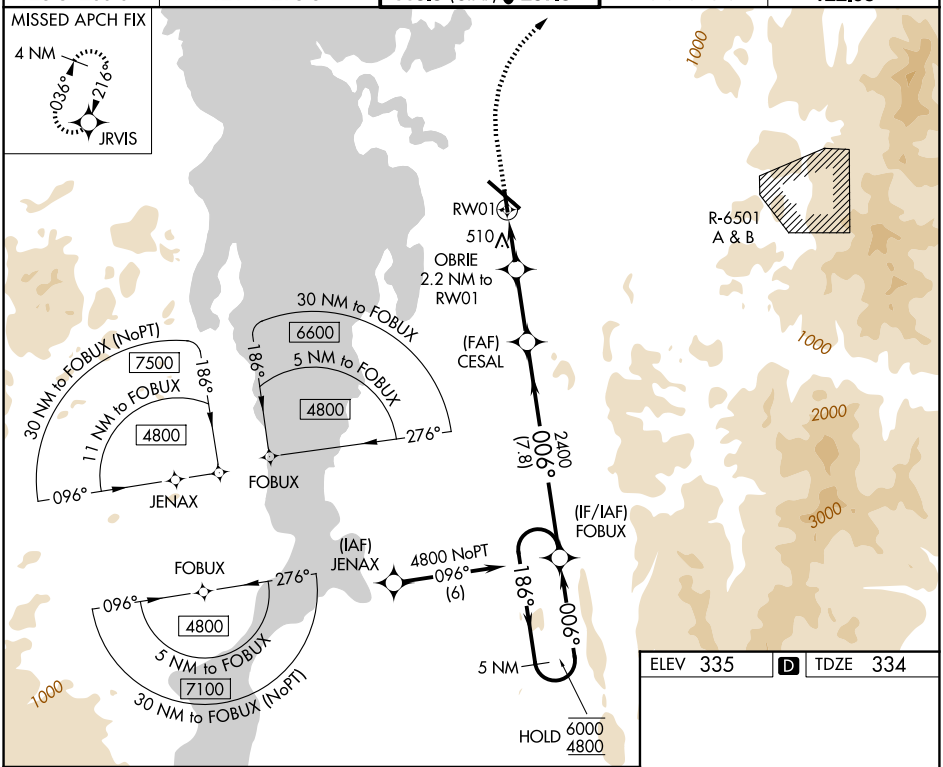

ELEV 335 D TDZE 334

VGSI and RNAV glidepath not coincident (VGSI Angle 4.00/TCH 27).

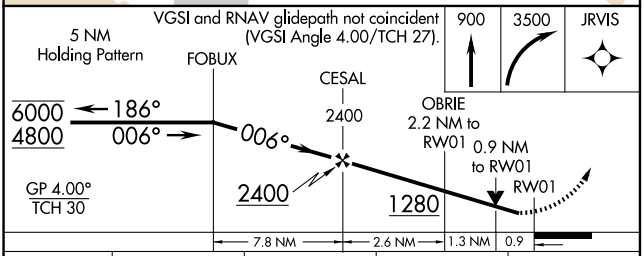

CATEGORY	A	B	C	D
LPV DA	661-1 327 (400-1)		NA	
LNAV MDA	760-1 426 (500-1)		NA	
CIRCLING	840-1 505 (600-1)	860-1 525 (600-1)	NA	

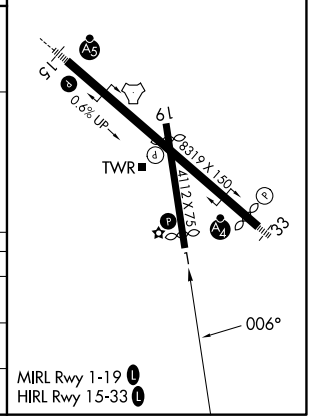

NE-1, 27 NOV 2025 to 25 DEC 2025

NE-1, 27 NOV 2025 to 25 DEC 2025