WAAS CH 62911 W30A	APP CRS 303°	Rwy Ldg 10201 TDZE 1380 Apt Elev 1384

RNAV (GPS) Y RWY 30C
MESA GATEWAY (IWA)

For uncompensated Baro-VNAV systems, LNAV/VNAV NA below -2°C (29°F) or above 35°C (95°F). DME/DME RNP- 0.3 NA. When local altimeter setting not received, use Phoenix Sky Harbor Intl altimeter setting and increase LPV DA to 1660 feet, LNAV/VNAV DA to 1710 feet and all MDA 80 feet; increase LPV all Cats visibility ⅛ SM, increase LNAV/VNAV all Cats, LNAV Cats C, D and E, and Circling Cats D, E visibility ¼ SM. VDP and Baro-VNAV NA with Phoenix Sky Harbor Intl altimeter setting.

MISSED APPROACH: Climb to 2800 then climbing left turn to 5000 direct GICGE and hold.

ATIS	PHOENIX APP CON	GATEWAY TOWER *	GND CON
133.5 270.275	124.9 353.8	120.6 (CTAF) 289.4	128.25 275.8

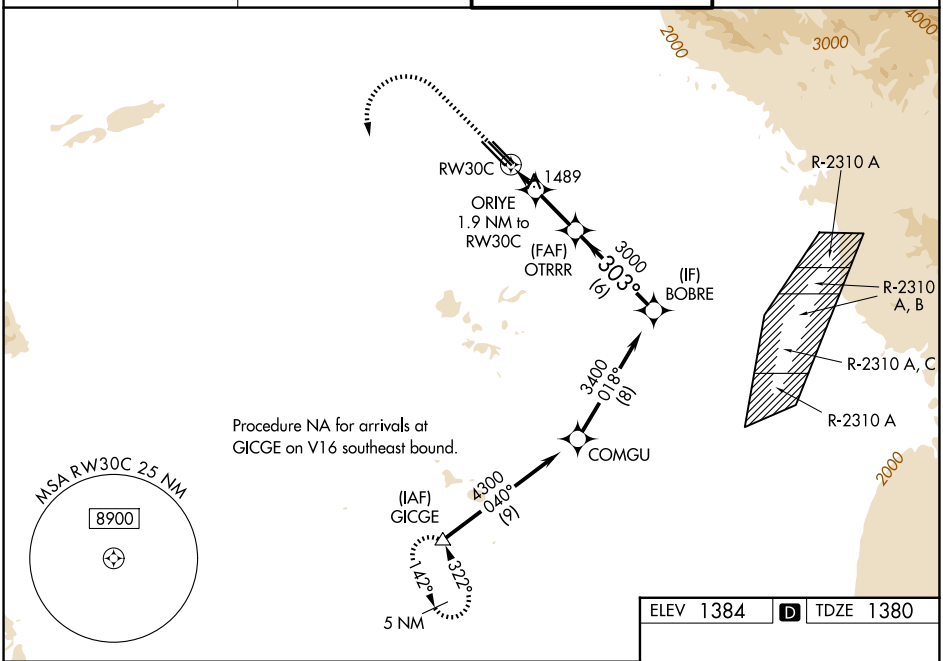

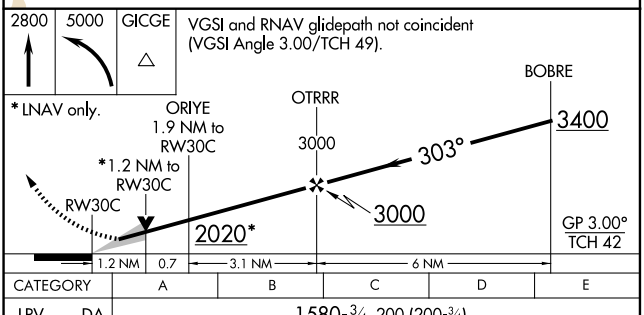

CATEGORY	A	B	C	D	E
LPV DA	1580-¾ 200 (200-¾)				
LNAV/VNAV DA	1630-⅞ 250 (300-⅞)				
LNAV MDA	1800-1 420 (500-1)		1800-1⅛ 420 (500-1⅛)		
CIRCLING	1880-1 496 (500-1)		1880-1½ 496 (500-1½)	2000-2 616 (700-2)	2040-2¼ 656 (700-2¼)

ELEV 1384 D TDZE 1380

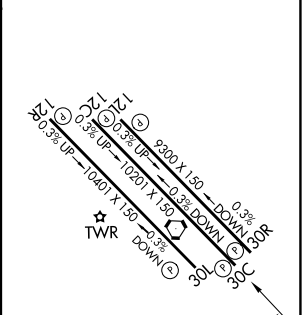

MIRL Rwy 12R-30L
HIRL Rwys 12L-30R and 12C-30C
REIL Rwys 12L and 30R

SW-4, 27 NOV 2025 to 25 DEC 2025

SW-4, 27 NOV 2025 to 25 DEC 2025