WAAS CH 65733 W27A	APP CRS 267°	Rwy Ldg 6302 TDZE 899 Apt Elev 901

RNAV (GPS) RWY 27
HECTOR INTL (FAR)

RNP APCH.

Baro-VNAV NA.
Rwy 27 helicopter visibility reduction below ¾ SM NA.

MISSED APPROACH: Climb to 3500 direct IDVIY and hold.

ATIS	FARGO APP CON	FARGO TOWER	GND CON
124.5 379.2	120.4 377.15	133.8 290.4	121.9 348.6

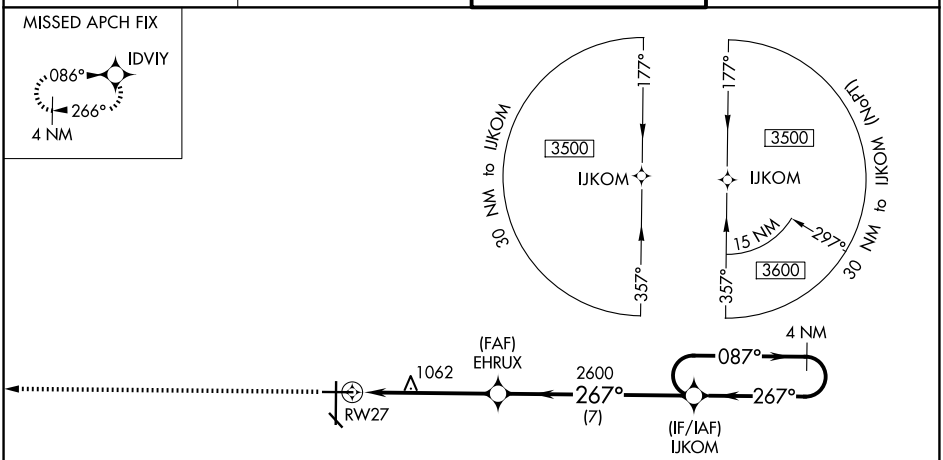

ELEV 901 D TDZE 899

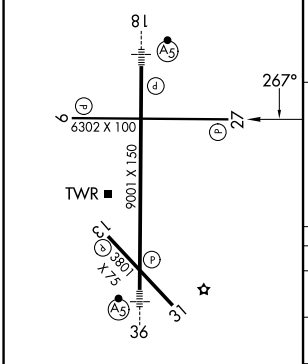

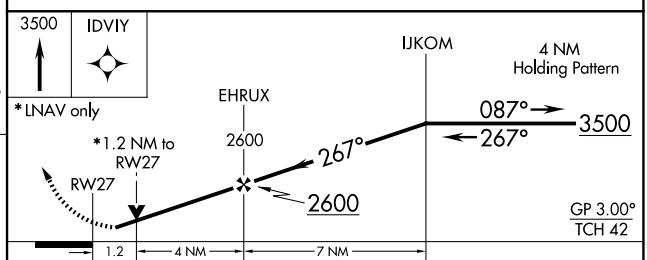

CATEGORY	A	B	C	D
LPV DA	1149-¾ 250 (300-¾)			
LNAV/VNAV DA	1231-1⅛ 332 (400-1⅛)			
LNAV MDA	1320-1 421 (500-1)		1320-1¼ 421 (500-1¼)	
CIRCLING	1380-1 479 (500-1)		1520-1¾ 619 (700-1¾)	1620-2¼ 719 (800-2¼)

HIRL Rwy 18-36
REIL Rwys 9 and 27
MIRL Rwys 9-27 and 13-31

NC-1, 27 NOV 2025 to 25 DEC 2025
NC-1, 27 NOV 2025 to 25 DEC 2025