TOLEDO, OHIO

HI-TACAN RWY 25

TACAN TOL Chan 72	APCH CRS 260°	Rwy ldg 10,599 TDZE 678 Arpt Elev 684

[USAF] EUGENE F KRANZ TOLEDO EXPRESS (KTOL)

* When ALS inop, increase RVR to 60, vis to 1⅛ mile.

MALSR

MISSED APPROACH: Climb to 3000 then left turn on TOL R-170 to POUDR/15 DME and hold.

ATIS	TOLEDO APP CON	TOLEDO TOWER	GND CON	CLNC DEL	ASR
118.75 290.225	126.1 317.55	118.1 285.4	121.9 348.6	121.75 348.6	

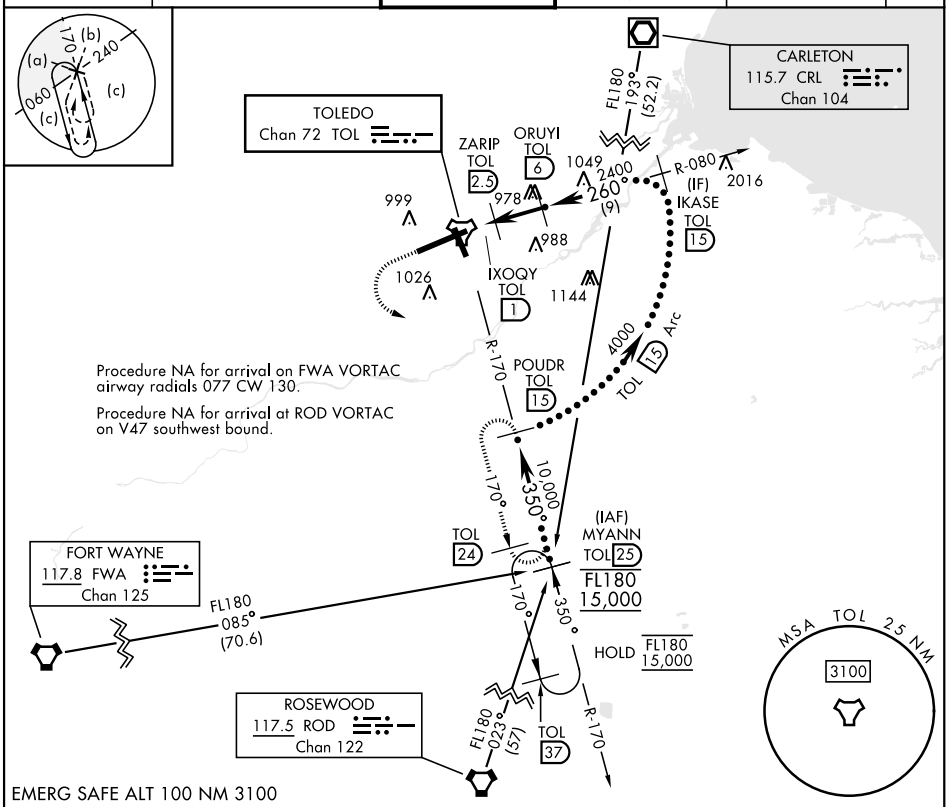

EMERG SAFE ALT 100 NM 3100

3000	TOL R-170	POUDR TOL 15

VGSI and ILS glidepath not coincident (VGSI Angle 3.00/TCH 69).

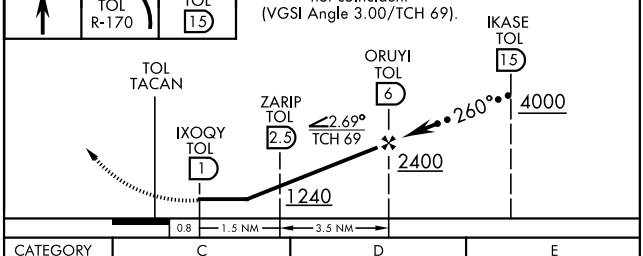

CATEGORY	C	D	E
S-25 *	1080/40 402 (500-¾)	1080/40 402 (500-¾)	
CIRCLING	1360-2 676 (700-2)	1400-2¼ 716 (800-2¼)	1400-2½ 716 (800-2½)

ELEV 684	D	TDZE 678

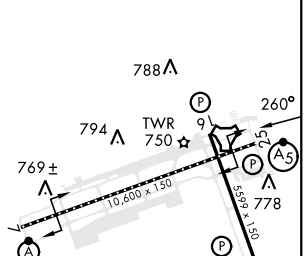

HIRL Rwy 7-25
MIRL Rwy 16-34
REIL Rwy 16, 34
TDZL/CL Rwy 7

EC-2, 27 NOV 2025 to 25 DEC 2025
EC-2, 27 NOV 2025 to 25 DEC 2025