HAMPTON, VIRGINIA

# RNAV (GPS) RWY 26

LANGLEY AFB (KLFI)

| WAAS CH 41171 W26A | APCH CRS 258° | Rwy ldg 10,002<br>TDZE 8<br>Arpt Elev 8 |
|---|---|---|

- (USAF)

RNP APCH-GPS

T * When ALS inop increase RVR to 40, vis to 3/4 mile.
** When ALS inop, increase RVR to 55, vis to 1 mile.

ALSF-1

MISSED APPROACH: Climb to 500 then climbing left to 3000 direct CAGER, then as instructed by ATC.

| ATIS★ | NORFOLK APP CON/DEP CON | TOWER★ | GND CON | CLNC DEL |
|---|---|---|---|---|
| 270.1 | 125.7 335.625 | 125.0 253.5 | 121.7 275.8 | 118.85 257.625 |

*** When ALS inop, increase CAT AB RVR to 55 and vis to 1 mile, CAT CDE vis to 1 3/8 miles.
**** Circling not authorized S of Rwy 8-26.

For uncompensated Baro-VNAV systems, LNAV/VNAV not authorized below -6°C or above 54°C.

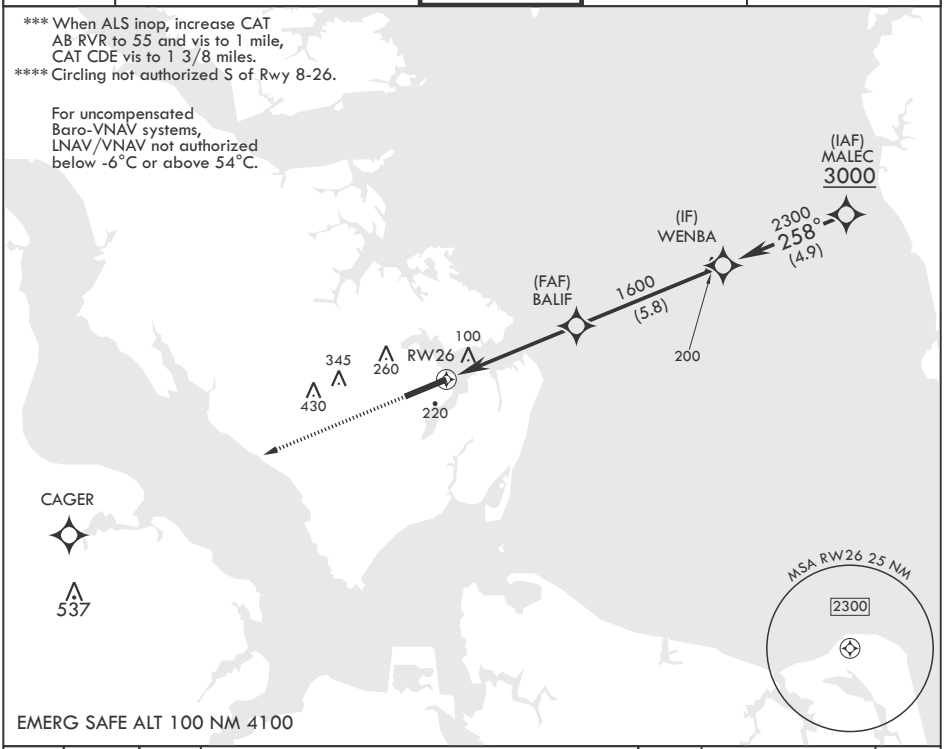


EMERG SAFE ALT 100 NM 4100

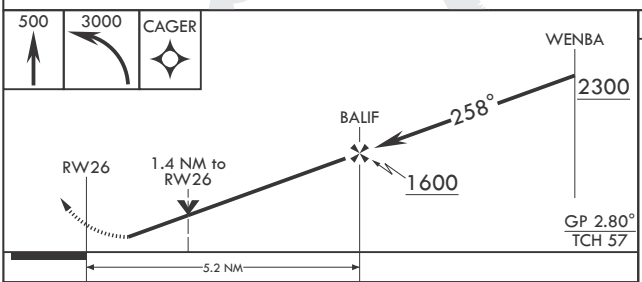


ELEV 8 TDZE 8

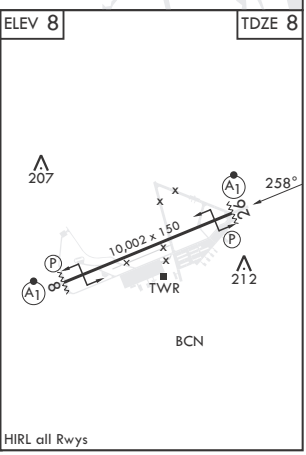


HIRL all Rwys

| CATEGORY | A | B | C | D | E |
|---|---|---|---|---|---|
| LPV DA* | 208/24 200 (200-½) | | | | |
| LNAV/VNAV DA** | 369/35 361 (400-⅝) | | | 373/35 365 (400-⅝) | |
| LNAV MDA*** | 480/24 472 (500-½) | | 480/50 472 (500-1) | | |
| C CIRCLING**** | 520-1 512 (600-1) | 560-1 552 (600-1) | 700-2 692 (700-2) | 740-2¼ 732 (800-2¼) | 740-2½ 732 (800-2½) |



NE-3, 27 NOV 2025 to 25 DEC 2025
NE-3, 27 NOV 2025 to 25 DEC 2025