APP CRS	Rwy Ldg	9501
298°	TDZE	3206
	Apt Elev	3206

RNAV (RNP) RWY 30
MISSOULA MONTANA (MSO)

RNP AR APCH. RF required.

For uncompensated Baro-VNAV systems, procedure NA below -21°C (-5°F) or above 43°C (109°F). When local altimeter setting not received, procedure NA. -11°C

MISSED APPROACH: Climb to 11000 on track 297° to SUPPY and on track 292° to HEDVA and on track 297° to LOCIV, then right turn to NEYOC and on track 131° to ARLEE and hold. *Missed approach requires minimum climb of 215 feet per NM to 5000.

ATIS	SPOKANE APP CON *	MISSOULA TOWER *	GND CON	UNICOM
126.65	124.9 298.95	118.4 (CTAF) L 377.175	121.9	122.95

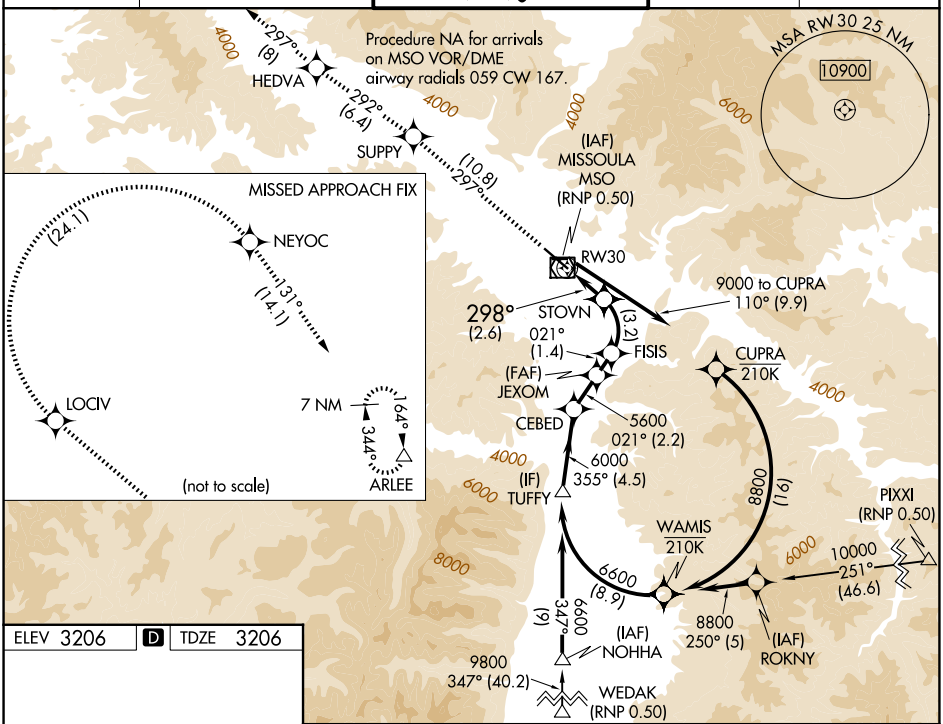

ELEV 3206 | D | TDZE 3206

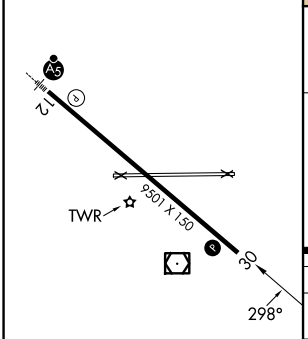

REIL Rwy 30
MIRL Rwy 8-26 L
HIRL Rwy 12-30 L

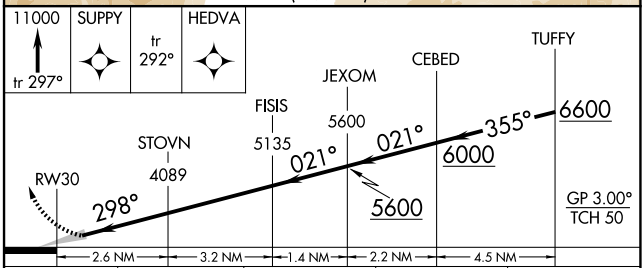

CATEGORY	A	B	C	D
RNP 0.30 DA *	3524-1 318 (400-1)			
RNP 0.30 DA	3582-1¼ 376 (400-1¼)			

AUTHORIZATION REQUIRED

NW-1, 27 NOV 2025 to 25 DEC 2025

NW-1, 27 NOV 2025 to 25 DEC 2025