| APP CRS | Rwy Ldg | 8500 |
|---|---|---|
| 142° | TDZE | 984 |
| | Apt Elev | 985 |

# RNAV (RNP) Z RWY 14L
## EPPLEY AIRFIELD (OMA)

For uncompensated Baro-VNAV systems, procedure NA below -17°C (2°F) or above 54°C (130°F). For inoperative ALS, increase RNP 0.15 all Cats visibility to 1⅛ and RNP 0.30 all Cats visibility to 1⅜. GPS required.

MALSR

MISSED APPROACH: Climb to 3000 on track 142° to COBCA and on track 131° to OVR VORTAC and hold.

| D-ATIS | OMAHA APP CON | OMAHA TOWER | GND CON |
|---|---|---|---|
| 120.4 | 135.875 354.05 | 132.1 256.9 | 121.9 |

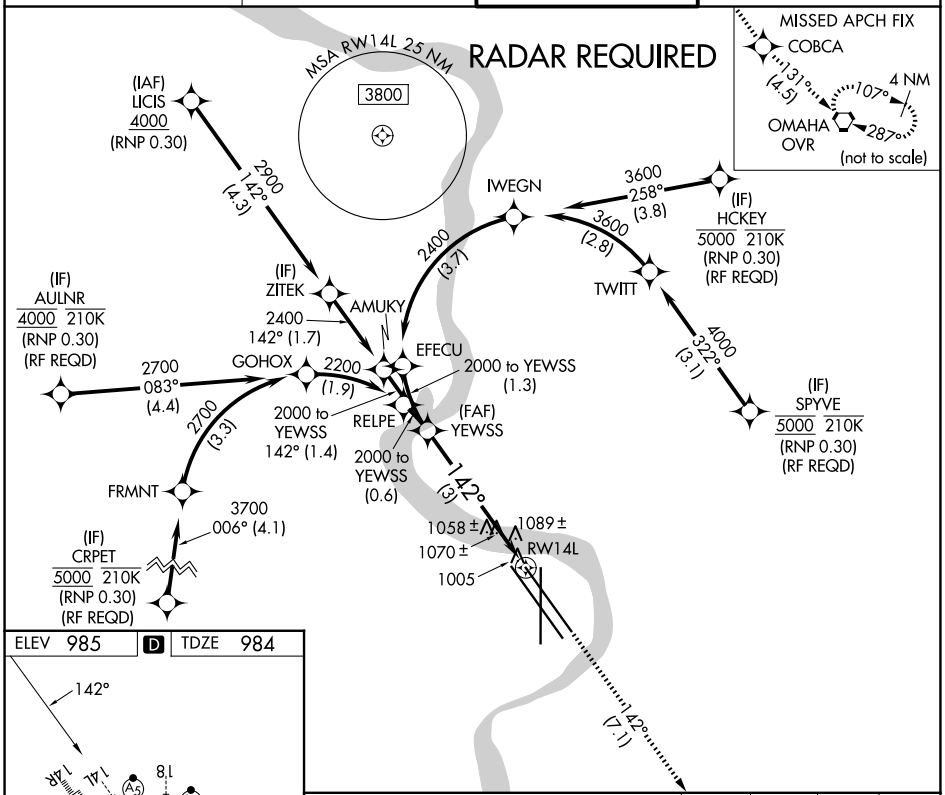


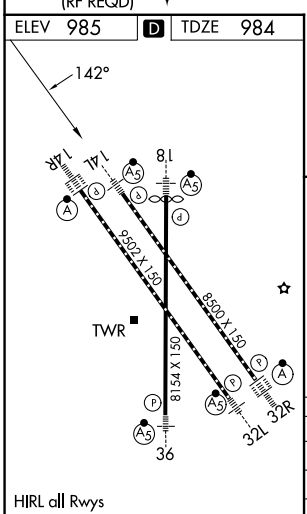


HIRL all Rwys
TDZ/CL Rwys 14R and 32R

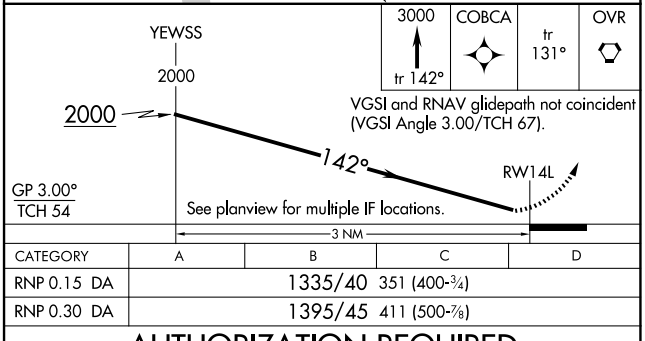


VGSI and RNAV glidepath not coincident (VGSI Angle 3.00/TCH 67).

| CATEGORY | A | B | C | D |
|---|---|---|---|---|
| RNP 0.15 DA | 1335/40 351 (400-¾) | | | |
| RNP 0.30 DA | 1395/45 411 (500-⅞) | | | |

**AUTHORIZATION REQUIRED**

NC-2, 27 NOV 2025 to 25 DEC 2025

NC-2, 27 NOV 2025 to 25 DEC 2025