WAAS CH 90119 W26A	APP CRS 260°	Rwy Ldg 7000 TDZE 113 Apt Elev 121

RNAV (GPS) RWY 26
PENSACOLA INTL (PNS)

RNP APCH.

For uncompensated Baro-VNAV systems, LNAV/VNAV NA below 1°C or above 54°C. CAUTION: Intensive VFR student training in vicinity of airport. Rwy 26 helicopter visibility reduction below ¾ SM NA.

MISSED APPROACH: Climb to 2000 direct HEGOB and hold

ATIS	PENSACOLA APP CON	PENSACOLA TOWER ★	GND CON	UNICOM
121.25	119.0 269.375	119.9 (CTAF) L 257.8	121.9 348.6	122.95

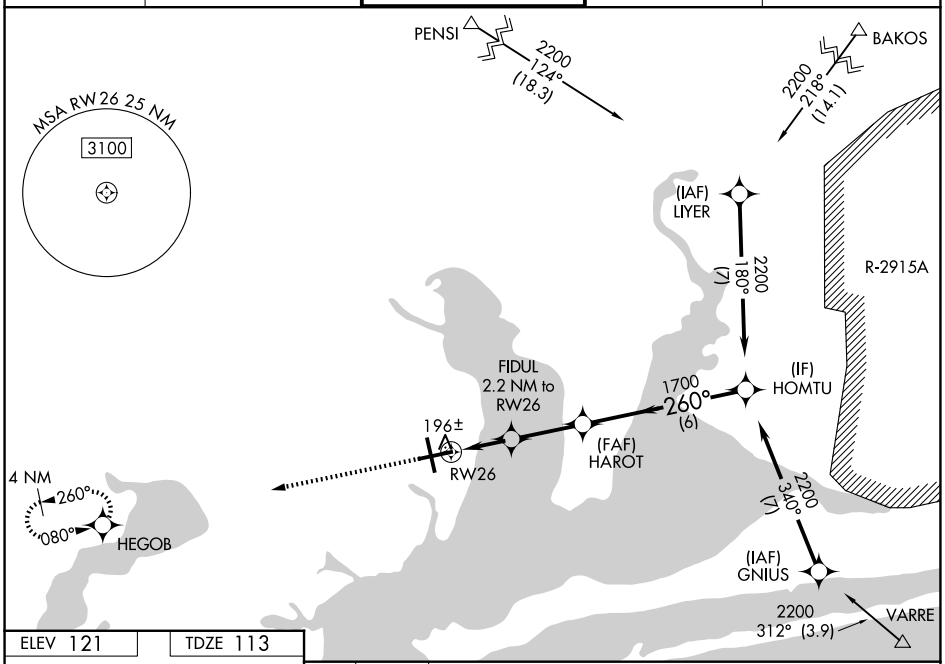

ELEV 121 TDZE 113

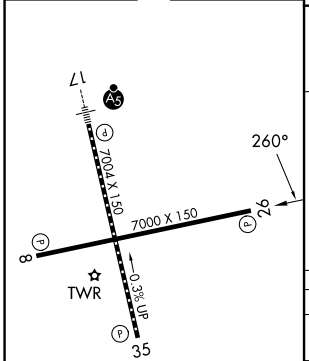

REIL Rwys 8, 26 and 35
TDZL/RCLS Rwy 17 L
HIRL Rwys 8-26 and 17-35 L

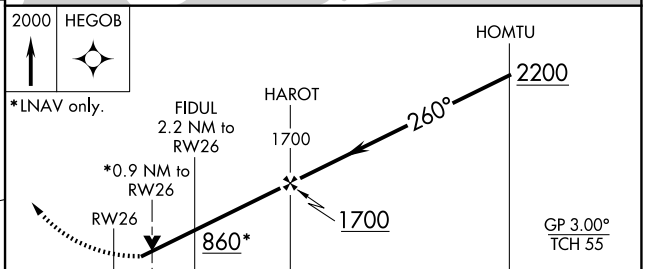

CATEGORY	A	B	C	D
LPV DA	363-¾ 250 (300-¾)			
LNAV/VNAV DA	363-¾ 250 (300-¾)			
LNAV MDA	460-1 347 (400-1)			
CIRCLING	580-1 459 (500-1)	680-1 559 (600-1)	860-2 739 (800-2)	860-2¼ 739 (800-2¼)

SE-3, 27 NOV 2025 to 25 DEC 2025
SE-3, 27 NOV 2025 to 25 DEC 2025