NUN VOR	APP CRS	Rwy Ldg / TDZE / Apt Elev
112.25	089°	7000 / 97 / 121

VOR RWY 8
PENSACOLA INTL (PNS)

CAUTION: Intensive student training invof airport.
Rwy 8 helicopter visibility reduction below ¾ SM NA.

MISSED APPROACH: Climb to 2000 then climbing left turn to 2600 direct NUN VOR and hold.

ATIS	PENSACOLA APP CON	PENSACOLA TOWER ★	GND CON	UNICOM
121.25	119.0 269.375	119.9 (CTAF) L 257.8	121.9 348.6	122.95

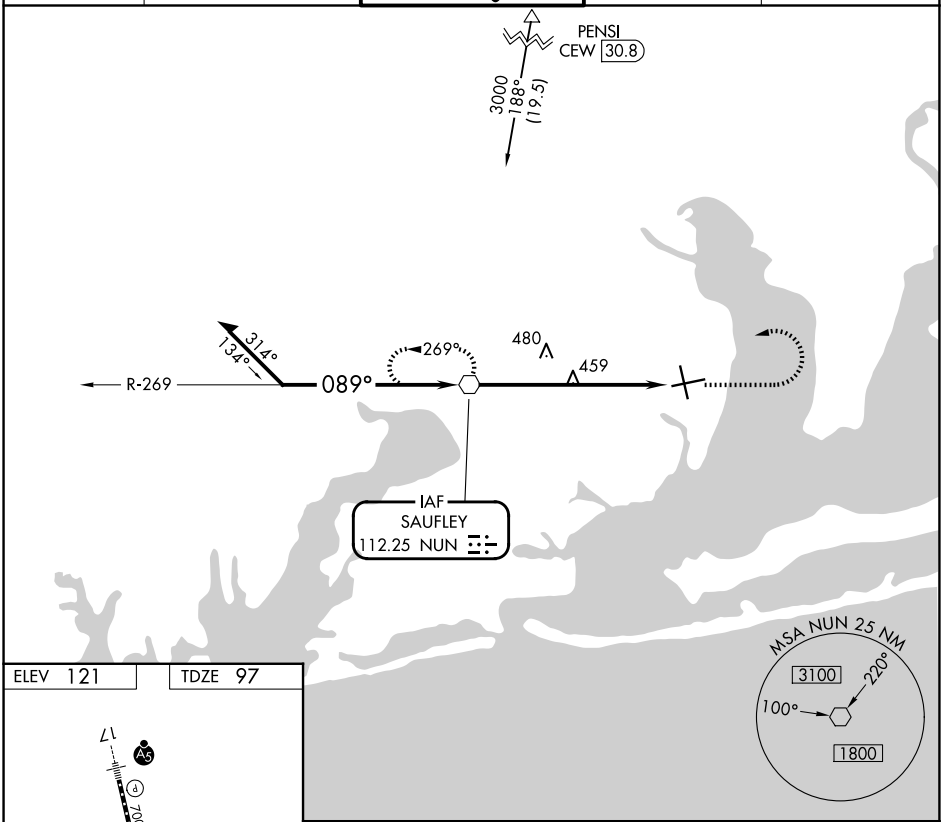

ELEV 121 TDZE 97

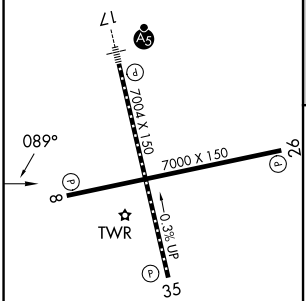

REIL Rwys 8, 26 and 35
TDZL/RCLS Rwy 17 L
HIRL Rwys 8-26 and 17-35 L

FAF to MAP 7.3 NM					
Knots	60	90	120	150	180
Min:Sec	7:18	4:52	3:39	2:55	2:26

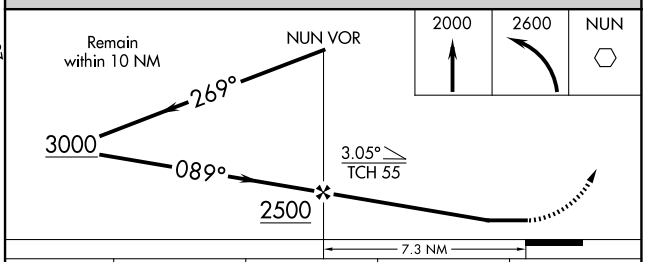

CATEGORY	A	B	C	D
S-8	800-1 703 (700-1)		800-2 703 (700-2)	
CIRCLING	800-1 679 (700-1)		860-2 739 (800-2)	860-2¼ 739 (800-2¼)

SE-3, 27 NOV 2025 to 25 DEC 2025
SE-3, 27 NOV 2025 to 25 DEC 2025