UNIVERSAL CITY, TEXAS

HI-ILS or LOC Z RWY 15L

LOC I-TRT	APCH CRS	Rwy ldg	8351
109.9	145°	TDZE	742
		Arpt Elev	761

[USAF] RANDOLPH AFB (KRND)

RADAR or DME required

* When ALS inop, increase CAT CDE vis to 1⅜ miles.
** Circling NA SW of Rwy 15L-33R.

ALSF-1

MISSED APPROACH: Climb to 1500, then climbing left turn heading 024° to 3000, intercept DHK TACAN R-054 to WIMVI and hold.

ATIS ★	SAN ANTONIO APP CON	TOWER ★	GND CON	CLNC DEL (RWY 15L-33R)	HANGOVER ATIS ★	HANGOVER TOWER ★	HANGOVER GND CON
290.525	128.05 318.1	128.25 294.7	119.65 275.8	338.35	327.8	120.5 291.1	124.75 353.75

Simultaneous approaches authorized with Rwy 15L and 15R.

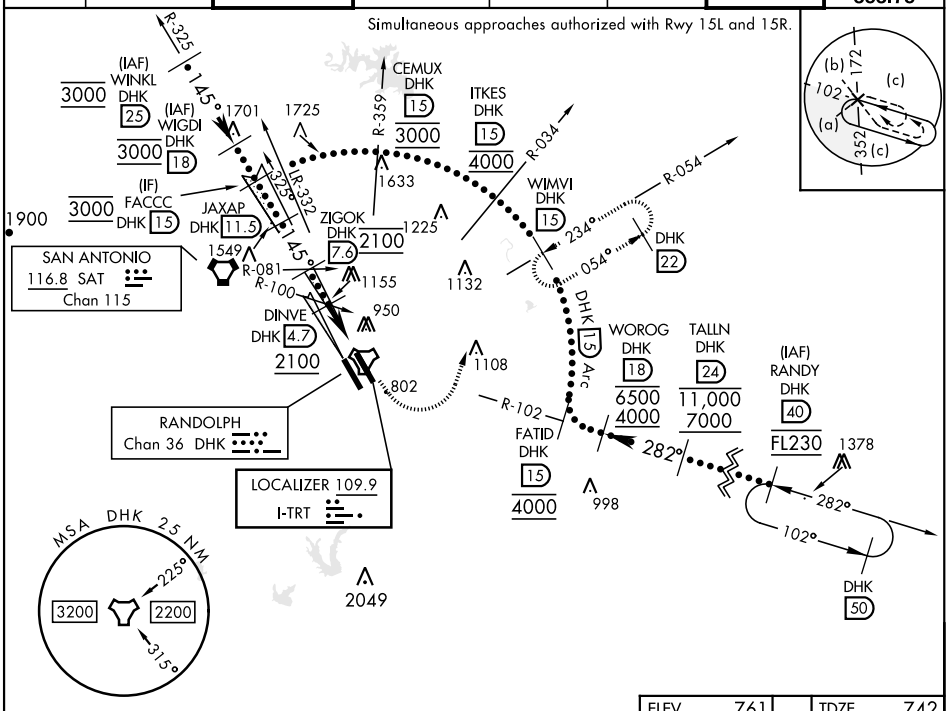

EMERG SAFE ALT 100 NM 4100

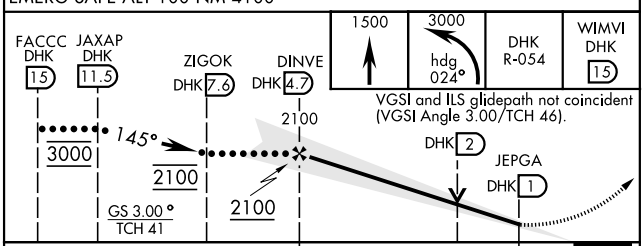

ELEV	761	TDZE	742

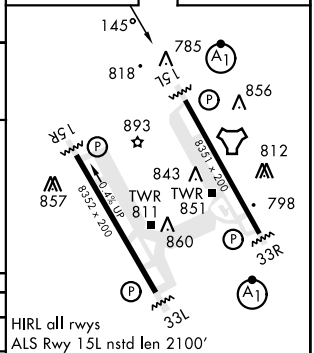

CATEGORY	C	D	E
S-ILS 15L	942/40	200	(200-¾)
S-LOC 15L *	1260-1¼	518	(500-1¼)
C CIRCLING **	1260-1½ 499 (500-1½)	1900-3 1139	(1200-3)

FAF to MAP 3.7 NM					
Knots	120	140	160	180	200
Min:Sec	1:51	1:35	1:23	1:14	1:07

SC-3, 27 NOV 2025 to 25 DEC 2025