LOC I-MCC	APP CRS	Rwy Ldg	10599
109.7	163°	TDZE	77
		Apt Elev	77

ILS or LOC RWY 16
MC CLELLAN AIRFIELD (MCC)

NA DME from MCC VOR/DME. If local altimeter setting is not received, use Sacramento Intl altimeter setting and increase all DH/MDAs 40 feet.

MALSR

MISSED APPROACH: Climb to 1200 then climbing right turn to 2200 via MCC VOR/DME R-344 to BONDZ/MCC 8 DME/RADAR and hold.

AWOS-3	NORCAL APP CON	UNICOM
125.975	127.4 317.5	122.975 (CTAF)

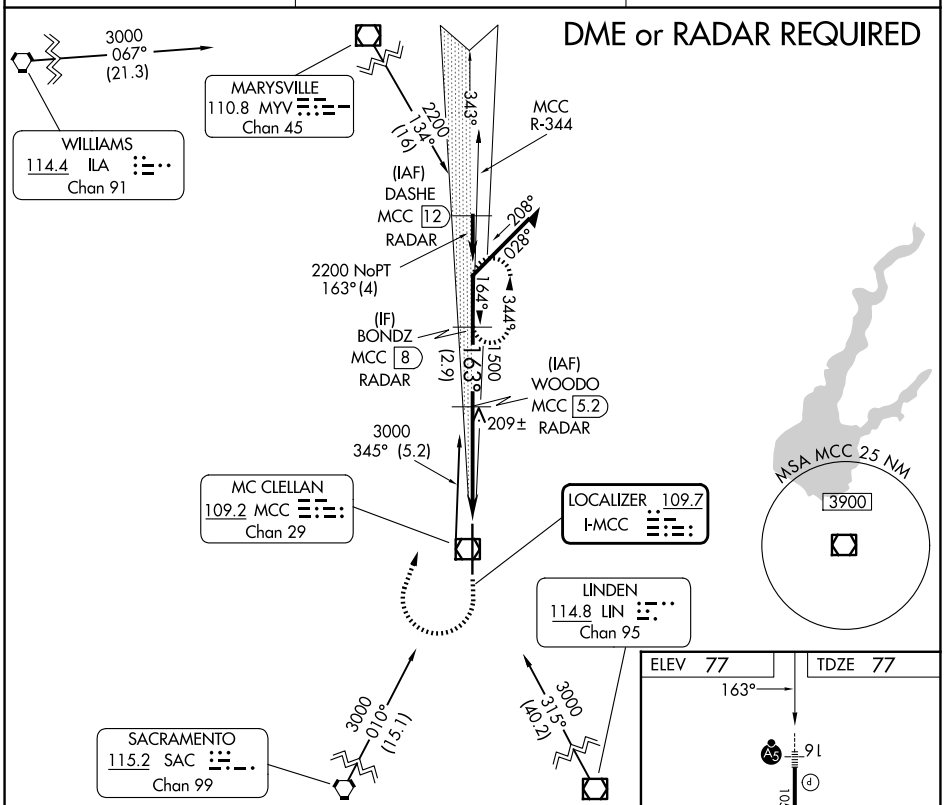

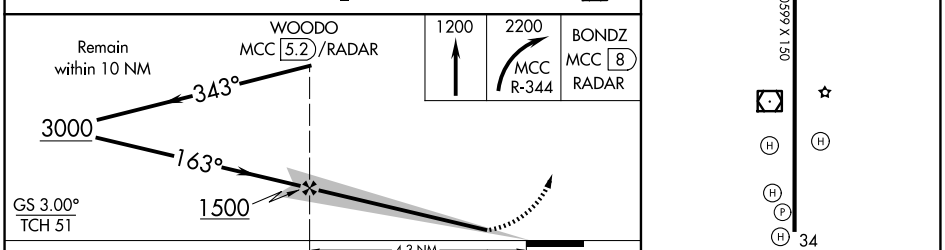

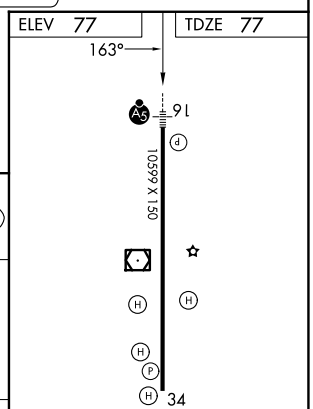

CATEGORY	A	B	C	D
S-ILS 16	277-½ 200 (200-½)			
S-LOC 16	460-½ 383 (400-½)			460-¾ 383 (400-¾)
CIRCLING	NA			

FAF to MAP 4.3 NM

Knots	60	90	120	150	180
Min:Sec	4:18	2:52	2:09	1:43	1:26