APP CRS	Rwy Ldg	4996
221°	TDZE	991
	Apt Elev	998

RNAV (GPS) Y RWY 21L
DEKALB-PEACHTREE (PDK)

RNP APCH.

Circling Rwy 16, 34 NA at night. Rwy 21L helicopter visibility reduction below ¾ SM NA. For uncompensated Baro-VNAV systems, procedure NA below -8°C or above 54°C. For inop ALS, increase LNAV/VNAV all Cats visibility to 1⅜ SM and LNAV Cat A/B visibility to RVR 5500.

MALSF

MISSED APPROACH: Climbing right turn to 4000 direct BAPPY and hold.

ATIS	ATLANTA APP CON	PEACHTREE TOWER ★	GND CON	UNICOM	
128.4	126.975 239.275	120.9 (CTAF) 281.5	121.6	122.95	120.0 L

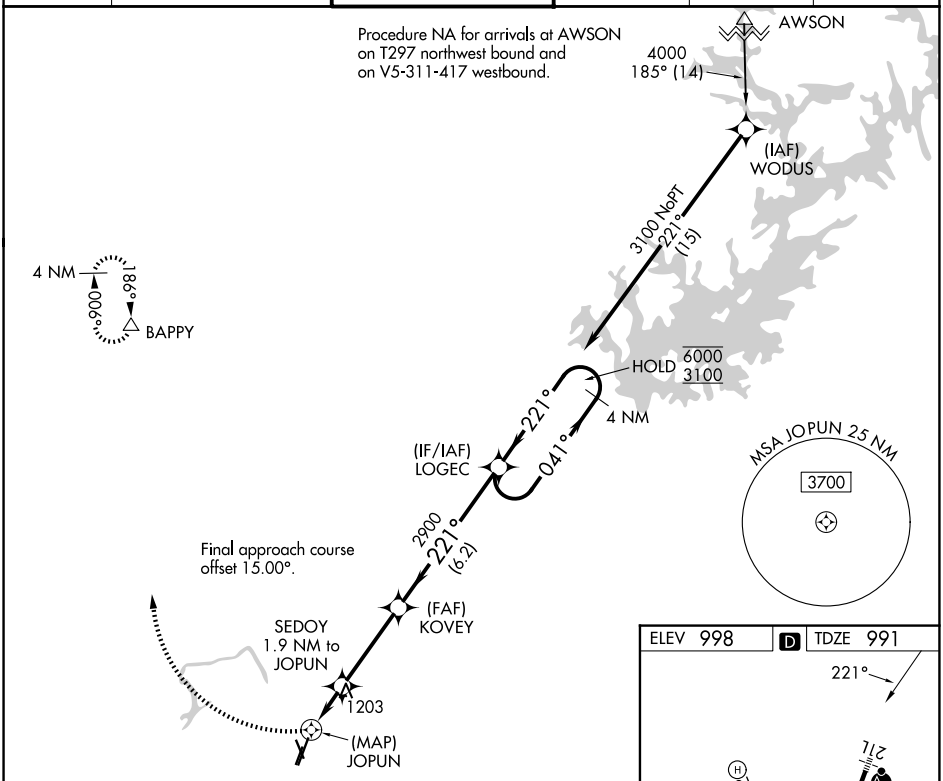

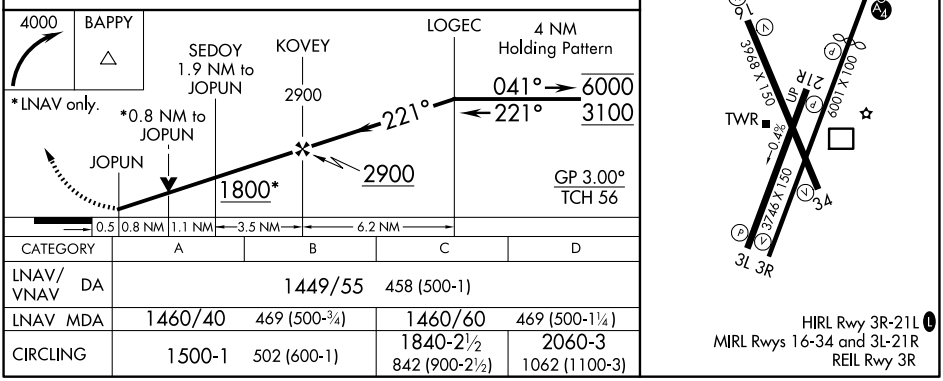

CATEGORY	A	B	C	D
LNAV/VNAV DA	1449/55 458 (500-1)			
LNAV MDA	1460/40 469 (500-¾)		1460/60 469 (500-1¼)	
CIRCLING	1500-1 502 (600-1)		1840-2½ 842 (900-2½)	2060-3 1062 (1100-3)

ELEV 998 D TDZE 991

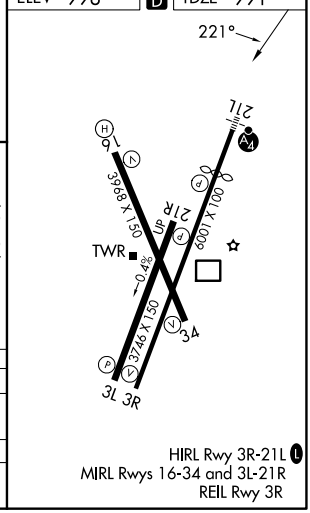

HIRL Rwy 3R-21L L
MIRL Rwys 16-34 and 3L-21R
REIL Rwy 3R

SE-4, 27 NOV 2025 to 25 DEC 2025

SE-4, 27 NOV 2025 to 25 DEC 2025